CHARTER TOWNSHIP OF CLINTON

CITY OF STERLING HEIGHTS

CITY OF WARREN

CHARTER TOWNSHIP OF CLINTON

CITY OF ROSEVILLE

CITY OF ROSEVILLE

NORTH
W E
S

CITY OF FRASER

MAYOR
MOE GEROMETTE
MAYOR PRO-TEM
WILLIAM A. MORELLI
CITY MANAGER
JEFFREY A. BREMER
CLERK
PAMELA J. LAVERS
COUNCIL
DAN ACCAVITTI
SANDRA CALOIA
BARBARA JENNINGS
JOHN A. SEXAUER
JANICE A.B. WILSON

STORM SEWER MAP INDEX

KEY PLAN

ANDERSON, ECKSTEIN AND WESTRICK, INC.
Civil Engineers • Surveyors • Architects
51301 Schoenherr Road, Shelby Township, Michigan 48315
Phone 586-726-1234 Fax 586-726-8705
CIVIL ENGINEERS • SURVEYORS • ARCHITECTS

DRAWING SCALE: 1" = 600'	DRAWING DIRECTORY / FILE: M:\MAPSETS\PARCEL_B\INDEX
DRAWING DATE: MAY 14, 1999	ATTACH *REFS: FRASER\BASEMAPS\INDEX.DWG FRASER\FRAMES\FRAME600.DWG
PLOT SCALE: 1 = 600	PLOT CONFIG: GIS 100 SCALE BLACK / COLOR
PLOT DATE: NOVEMBER 8, 2004	DRAWN BY: GIS DEPTARTMENT / CHECKED BY: T.L.D.

© COPYRIGHT 2000-2009, ANDERSON, ECKSTEIN & WESTRICK, INC.
© COPYRIGHT 2000-2009, CITY OF FRASER, MICHIGAN
* ALL RIGHTS RESERVED

REVISIONS / UPDATES

DATE	REMARKS

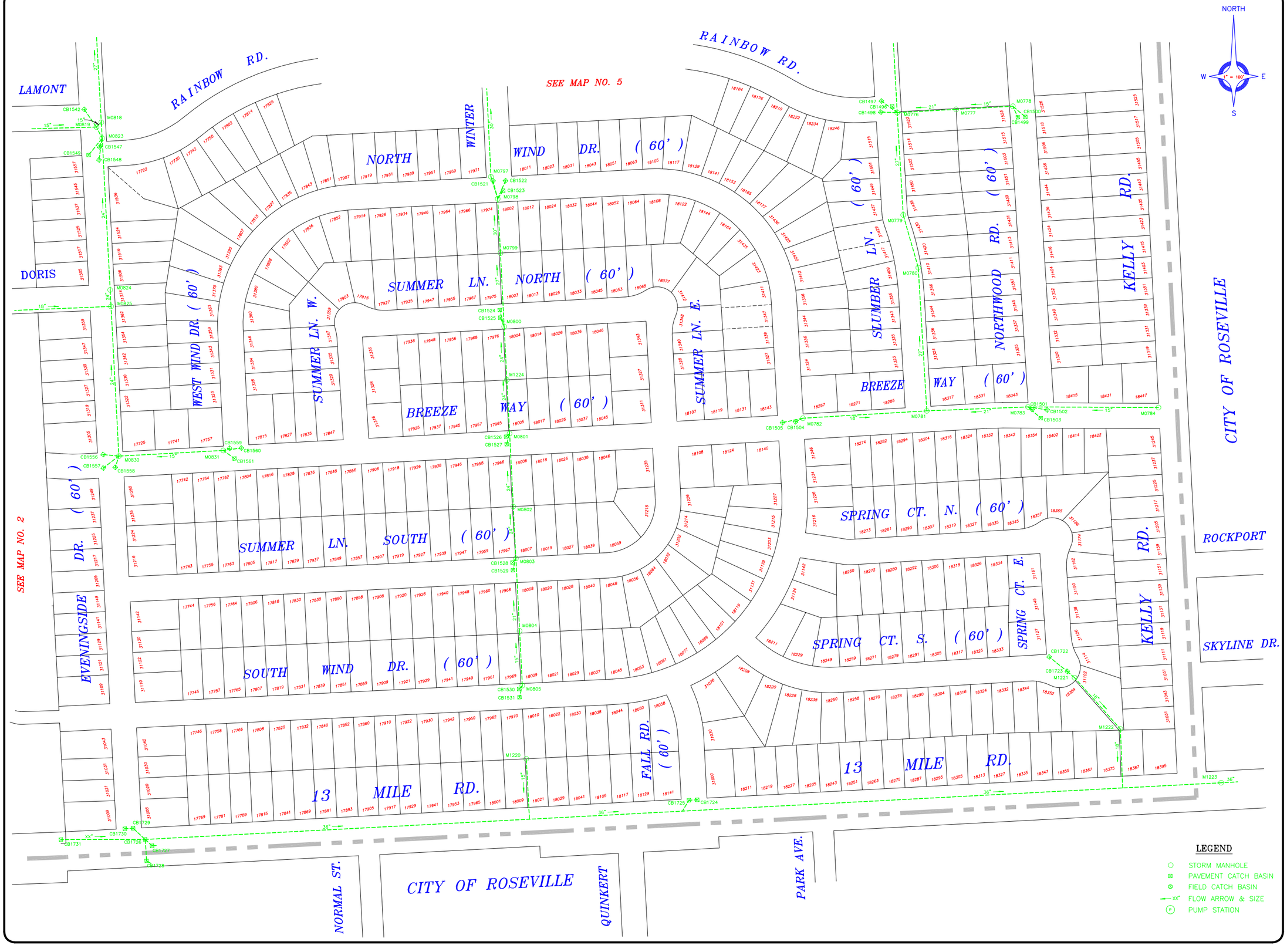

CITY OF FRASER

MAYOR
MOE GEROMETTE
MAYOR PRO-TEM
WILLIAM A. MORELLI
CITY MANAGER
JEFFREY A. BREMER
CLERK
PAMELA J. LAVERS
COUNCIL
DAN ACCAVITTI
SANDRA CALOIA
BARBARA JENNINGS
JOHN A. SEXAUER
JANICE A.B. WILSON

STORM SEWER MAP

CAUTION

THIS MAP IS INTENDED FOR REFERENCE PURPOSES ONLY.

ANDERSON, ECKSTEIN AND WESTRICK, INC. AND THE CITY OF FRASER DO NOT GUARANTEE THE ACCURACY OF THIS INFORMATION AND DISCLAIMS ALL LIABILITY FROM ALL CLAIMS, SUITS, DEMANDS AND JUDGEMENTS ARISING FROM THE USE OF THIS INFORMATION.

KEY PLAN

ANDERSON, ECKSTEIN AND WESTRICK, INC.
Civil Engineers • Surveyors • Architects
51301 Schoenherr Road, Shelby Township, Michigan 48315
Phone 586-726-1234 Fax 586 726 8705

DRAWING SCALE: 1" = 100'	DRAWING FILE: K:\GIS_FRASER_DWG\PLOTMAPS
DRAWING DATE: MARCH 12, 2003	ATTACH XREFS: K:\GIS_FRASER_DWG\MASTERS K:\GIS_FRASER_DWG\FRAMES\FRAME100.DWG
PLOT SCALE: 1 = 100	PLOT CONFIG.: GIS – 100 SCALE BLACK \ COLOR
PLOT DATE: NOVEMBER 2, 2009	DRAWN BY: GIS DEPARTMENT / CHECKED BY: T.L.D.

© COPYRIGHT 1999-2009, ANDERSON, ECKSTEIN & WESTRICK, INC.
© COPYRIGHT 1999-2009, CITY OF FRASER, MICHIGAN
* ALL RIGHTS RESERVED

REVISIONS \ UPDATES	
DATE	REMARKS

CITY OF FRASER BASE MAP NO. **1**

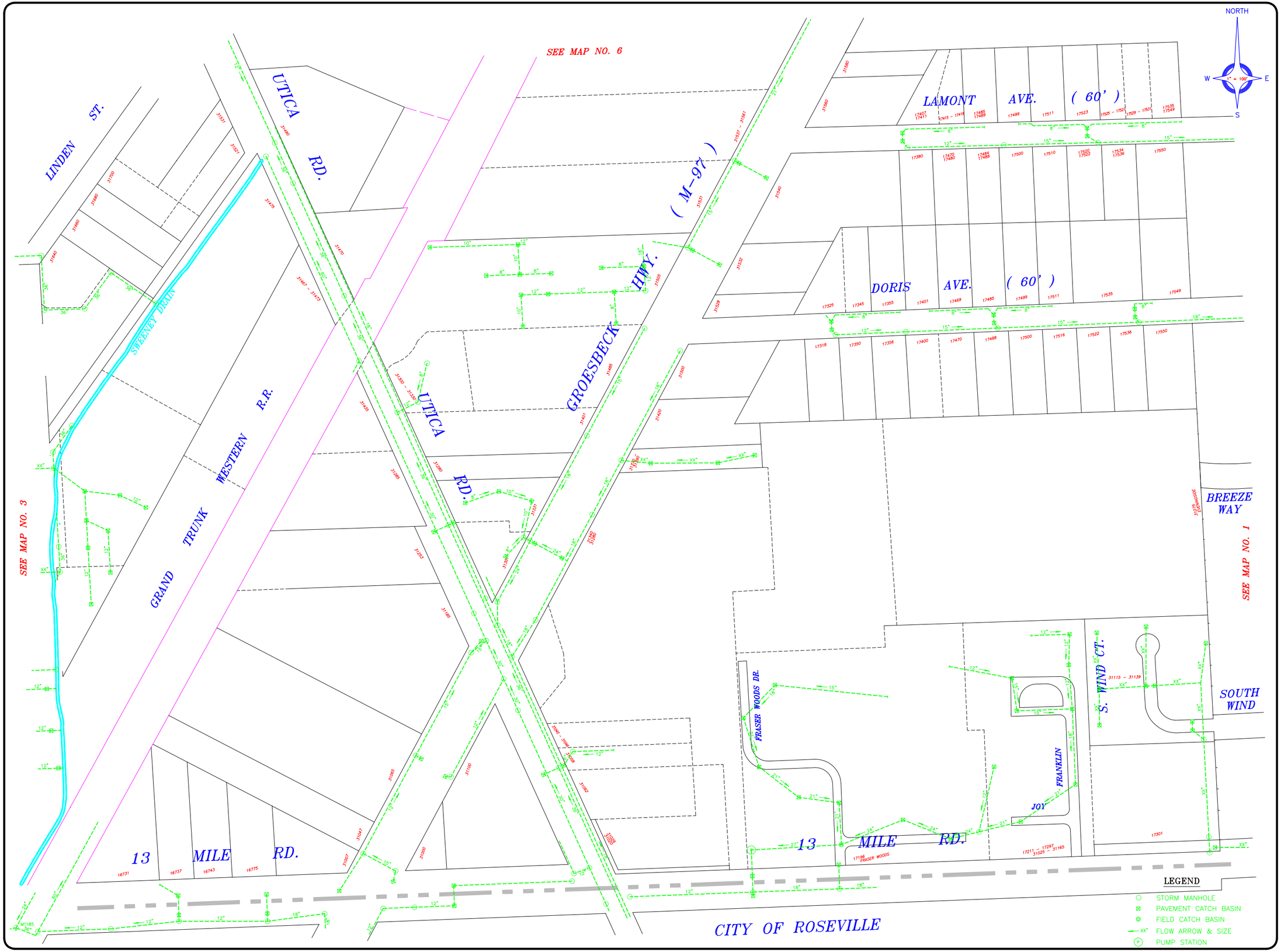

CITY OF FRASER

MAYOR
MOE GEROMETTE
MAYOR PRO-TEM
WILLIAM A. MORELLI
CITY MANAGER
JEFFREY A. BREMER
CLERK
PAMELA J. LAVERS
COUNCIL
DAN ACCAVITTI
SANDRA CALOIA
BARBARA JENNINGS
JOHN A. SEXAUER
JANICE A.B. WILSON

STORM SEWER MAP

CAUTION

THIS MAP IS INTENDED FOR REFERENCE PURPOSES ONLY.

ANDERSON, ECKSTEIN AND WESTRICK, INC. AND THE CITY OF FRASER DO NOT GUARANTEE THE ACCURACY OF THIS INFORMATION AND DISCLAIMS ALL LIABILITY FROM ALL CLAIMS, SUITS, DEMANDS AND JUDGEMENTS ARISING FROM THE USE OF THIS INFORMATION.



ANDERSON, ECKSTEIN AND WESTRICK, INC.
Civil Engineers • Surveyors • Architects
51301 Schoenherr Road, Shelby Township, Michigan 48315
Phone 586-726-1234 Fax 586-726-8705

DRAWING SCALE: 1" = 100'	DRAWING FILE: MAP_02.DWG
DRAWING DATE: MARCH 12, 2003	ATTACH XREFS: M:\FRASER\DWG\MASTERS\PARCEL
PLOT SCALE: 1 = 100	PLOT CONFIG.: GIS 100 SCALE BLACK & COLOR
PLOT DATE: NOVEMBER 2, 2009	DRAWN BY: GIS DEPARTMENT / CHECKED BY: T.L.D.

© COPYRIGHT 1999-2009, ANDERSON, ECKSTEIN & WESTRICK, INC.
© COPYRIGHT 1999-2009, CITY OF FRASER, MICHIGAN
* ALL RIGHTS RESERVED

REVISIONS \ UPDATES		CITY OF FRASER BASE MAP NO.
DATE	REMARKS	2

CITY OF FRASER

MAYOR
MOE GEROMETTE

MAYOR PRO-TEM
WILLIAM A. MORELLI

CITY MANAGER
JEFFREY A. BREMER

CLERK
PAMELA J. LAVERS

COUNCIL
DAN ACCAVITTI
SANDRA CALOIA
BARBARA JENNINGS
JOHN A. SEXAUER
JANICE A.B. WILSON

STORM SEWER MAP

CAUTION

THIS MAP IS INTENDED FOR REFERENCE PURPOSES ONLY.

ANDERSON, ECKSTEIN AND WESTRICK, INC. AND THE CITY OF FRASER DO NOT GUARANTEE THE ACCURACY OF THIS INFORMATION AND DISCLAIMS ALL LIABILITY FROM ALL CLAIMS, SUITS, DEMANDS AND JUDGEMENTS ARISING FROM THE USE OF THIS INFORMATION.

KEY PLAN

ANDERSON, ECKSTEIN AND WESTRICK, INC.
Civil Engineers • Surveyors • Architects
51301 Schoenherr Road, Shelby Township, Michigan 48315
Phone 586-726-1234 Fax 586-726-1714

DRAWING SCALE: 1" = 100'	DRAWING FILE: MAP_03.DWG
DRAWING DATE: APRIL 17, 2003	ATTACH XREFS: M:\FRASER\DWG\MASTERS\PARCEL
PLOT SCALE: 1 = 100	PLOT CONFIG.: GIS 100 SCALE BLACK & COLOR
PLOT DATE: NOVEMBER 2, 2009	DRAWN BY: GIS DEPARTMENT / CHECKED BY: T.L.D.

© COPYRIGHT 1999-2009, ANDERSON, ECKSTEIN & WESTRICK, INC.
© COPYRIGHT 1999-2009, CITY OF FRASER, MICHIGAN
* ALL RIGHTS RESERVED

REVISIONS \ UPDATES		CITY OF FRASER BASE MAP NO.
DATE	REMARKS	3

CITY OF FRASER

MAYOR
MOE GEROMETTE
MAYOR PRO-TEM
WILLIAM A. MORELLI
CITY MANAGER
JEFFREY A. BREMER
CLERK
PAMELA J. LAVERS
COUNCIL
DAN ACCAVITTI
SANDRA CALOIA
BARBARA JENNINGS
JOHN A. SEXAUER
JANICE A.B. WILSON

STORM SEWER MAP

CAUTION

THIS MAP IS INTENDED FOR REFERENCE PURPOSES ONLY.

ANDERSON, ECKSTEIN AND WESTRICK, INC. AND THE CITY OF FRASER DO NOT GUARANTEE THE ACCURACY OF THIS INFORMATION AND DISCLAIMS ALL LIABILITY FROM ALL CLAIMS, SUITS, DEMANDS AND JUDGEMENTS ARISING FROM THE USE OF THIS INFORMATION.

KEY PLAN

ANDERSON, ECKSTEIN AND WESTRICK, INC.
Civil Engineers • Surveyors • Architects
31301 Schoenherr Road, Shelby Township, Michigan 48315
Phone 586-726-1234 Fax 586 726 8705

DRAWING SCALE: 1" = 100'	DRAWING FILE: MAP_04.DWG
DRAWING DATE: APRIL 17, 2003	ATTACH XREFS: M:\FRASER\DWG\MASTERS\PARCEL
PLOT SCALE: 1 = 100	PLOT CONFIG.: GIS 100 SCALE BLACK & COLOR
PLOT DATE: NOVEMBER 2, 2009	DRAWN BY: GIS DEPARTMENT / CHECKED BY: T.L.D.

© COPYRIGHT 1999-2009, ANDERSON, ECKSTEIN & WESTRICK, INC.
© COPYRIGHT 1999-2009, CITY OF FRASER, MICHIGAN
* ALL RIGHTS RESERVED

REVISIONS \ UPDATES	
DATE	REMARKS

CITY OF FRASER BASE MAP NO. **4**

SEE MAP NO. 8
SEE MAP NO. 3

NORTH
W E
1" = 100'
S

CRAIG DR. (60')
CINDY
KAROLYN
HANOVER ST.
VAN AVE.
SABRE LN.
DARBY LN.
W. AMURCON
E. AMURCON
ARBOR CT.
HAYES RD.
LEOTA ST.
McNAMEE ST.
CALLAHAN ST. (50')
RICHERT ST.
GROVE ST.
13 MILE RD.
CITY OF WARREN
CITY OF ROSEVILLE
BLOSSOM
FERN-TREE
GROVE
CARLS

LEGEND
- STORM MANHOLE
- PAVEMENT CATCH BASIN
- FIELD CATCH BASIN
- xx" FLOW ARROW & SIZE
- P PUMP STATION

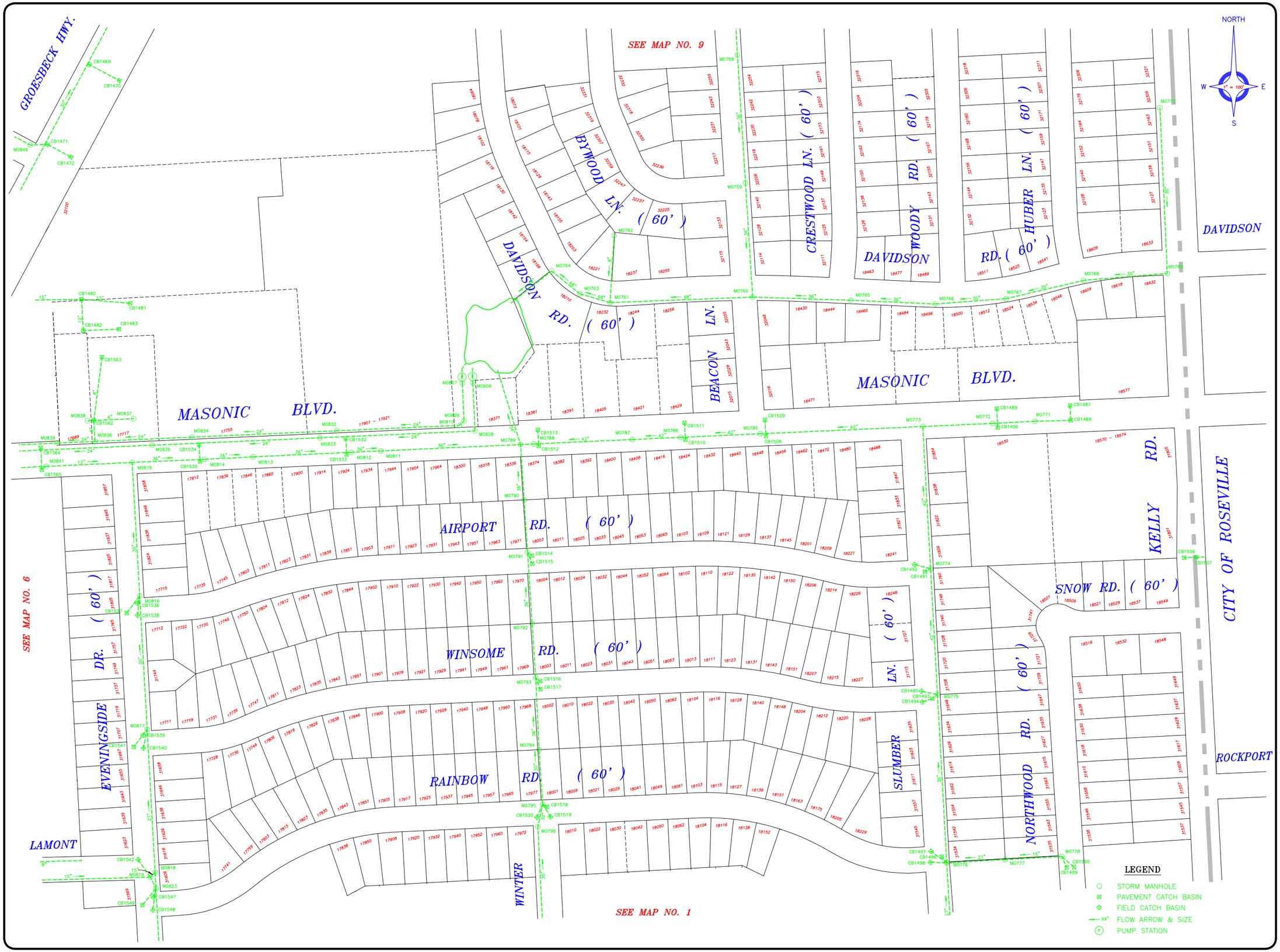

CITY OF FRASER

MAYOR
MOE GEROMETTE
MAYOR PRO-TEM
WILLIAM A. MORELLI
CITY MANAGER
JEFFREY A. BREMER
CLERK
PAMELA J. LAVERS
COUNCIL
DAN ACCAVITTI
SANDRA CALOIA
BARBARA JENNINGS
JOHN A. SEXAUER
JANICE A.B. WILSON

STORM SEWER MAP

CAUTION

THIS MAP IS INTENDED FOR REFERENCE PURPOSES ONLY.

ANDERSON, ECKSTEIN AND WESTRICK, INC. AND THE CITY OF FRASER DO NOT GUARANTEE THE ACCURACY OF THIS INFORMATION AND DISCLAIMS ALL LIABILITY FROM ALL CLAIMS, SUITS, DEMANDS AND JUDGEMENTS ARISING FROM THE USE OF THIS INFORMATION.

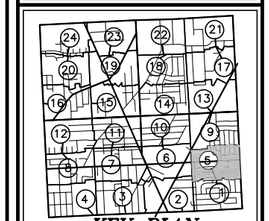

KEY PLAN

ANDERSON, ECKSTEIN AND WESTRICK, INC.
Civil Engineers • Surveyors • Architects
51301 Schoenherr Road, Shelby Township, Michigan 48315
Phone 586-739-1234 Fax 586-739-8786

DRAWING SCALE: 1" = 100'	DRAWING FILE: M:\FRASER\DWG\PLOTMAPS
DRAWING DATE: MARCH 12, 2003	ATTACH XREFS: M:\FRASER\DWG\MASTERS M:\FRASER\DWG\FRAMES\FRAME100.DWG
PLOT SCALE: 1 = 100	PLOT CONFIG.: GIS – 100 SCALE BLACK \ COLOR
PLOT DATE: NOVEMBER 2, 2009	DRAWN BY: GIS DEPARTMENT / CHECKED BY: T.L.D.

© COPYRIGHT 1999-2009, ANDERSON, ECKSTEIN & WESTRICK, INC.
© COPYRIGHT 1999-2009, CITY OF FRASER, MICHIGAN
* ALL RIGHTS RESERVED

REVISIONS \ UPDATES		CITY OF FRASER BASE MAP NO.
DATE	REMARKS	5

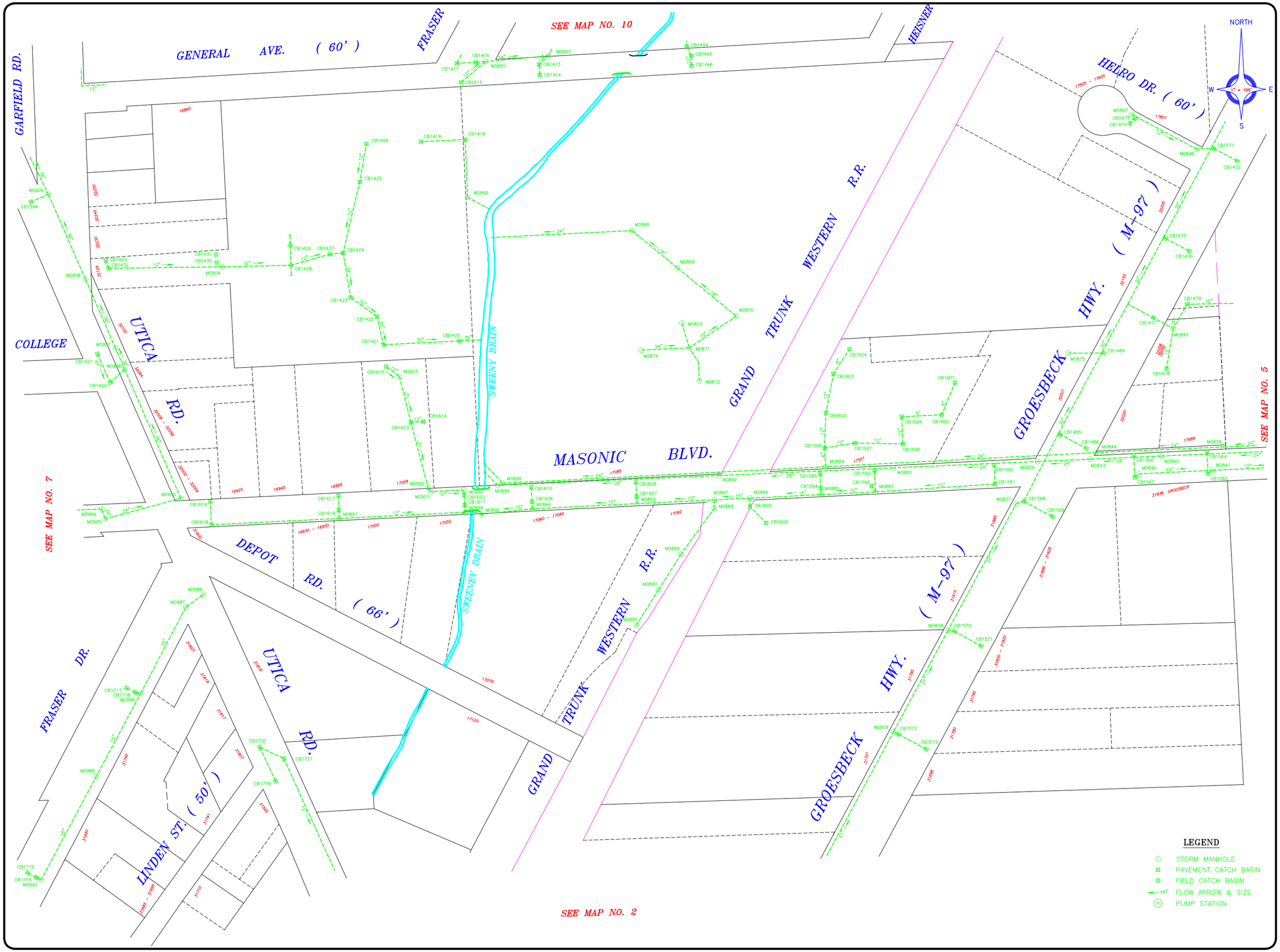

CITY OF FRASER

MAYOR
MOE GEROMETTE
MAYOR PRO-TEM
WILLIAM A. MORELLI
CITY MANAGER
JEFFREY A. BREMER
CLERK
PAMELA J. LAVERS
COUNCIL
DAN ACCAVITTI
SANDRA CALOIA
BARBARA JENNINGS
JOHN A. SEXAUER
JANICE A.B. WILSON

STORM SEWER MAP

CAUTION

THIS MAP IS INTENDED FOR REFERENCE PURPOSES ONLY.

ANDERSON, ECKSTEIN AND WESTRICK, INC. AND THE CITY OF FRASER DO NOT GUARANTEE THE ACCURACY OF THIS INFORMATION AND DISCLAIMS ALL LIABILITY FROM ALL CLAIMS, SUITS, DEMANDS AND JUDGEMENTS ARISING FROM THE USE OF THIS INFORMATION.

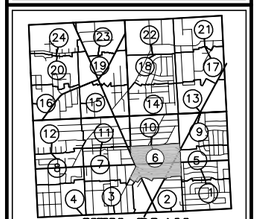

KEY PLAN

ANDERSON, ECKSTEIN AND WESTRICK, INC.
Civil Engineers • Surveyors • Architects
31301 Schoenherr Road, Shelby Township, Michigan 48315
Phone 586-726-1234 Fax 586 726 8702

DRAWING SCALE: 1" = 100'	DRAWING FILE: MAP_06.DWG
DRAWING DATE: MARCH 12, 2003	ATTACH XREFS: M:\FRASER\DWG\MASTERS\PARCEL
PLOT SCALE: 1 = 100	PLOT CONFIG.: GIS 100 SCALE BLACK & COLOR
PLOT DATE: NOVEMBER 2, 2009	DRAWN BY: GIS DEPARTMENT / CHECKED BY: T.L.D.

© COPYRIGHT 1999-2009, ANDERSON, ECKSTEIN & WESTRICK, INC.
© COPYRIGHT 1999-2009, CITY OF FRASER, MICHIGAN
* ALL RIGHTS RESERVED

REVISIONS \ UPDATES	
DATE	REMARKS

CITY OF FRASER BASE MAP NO. **6**

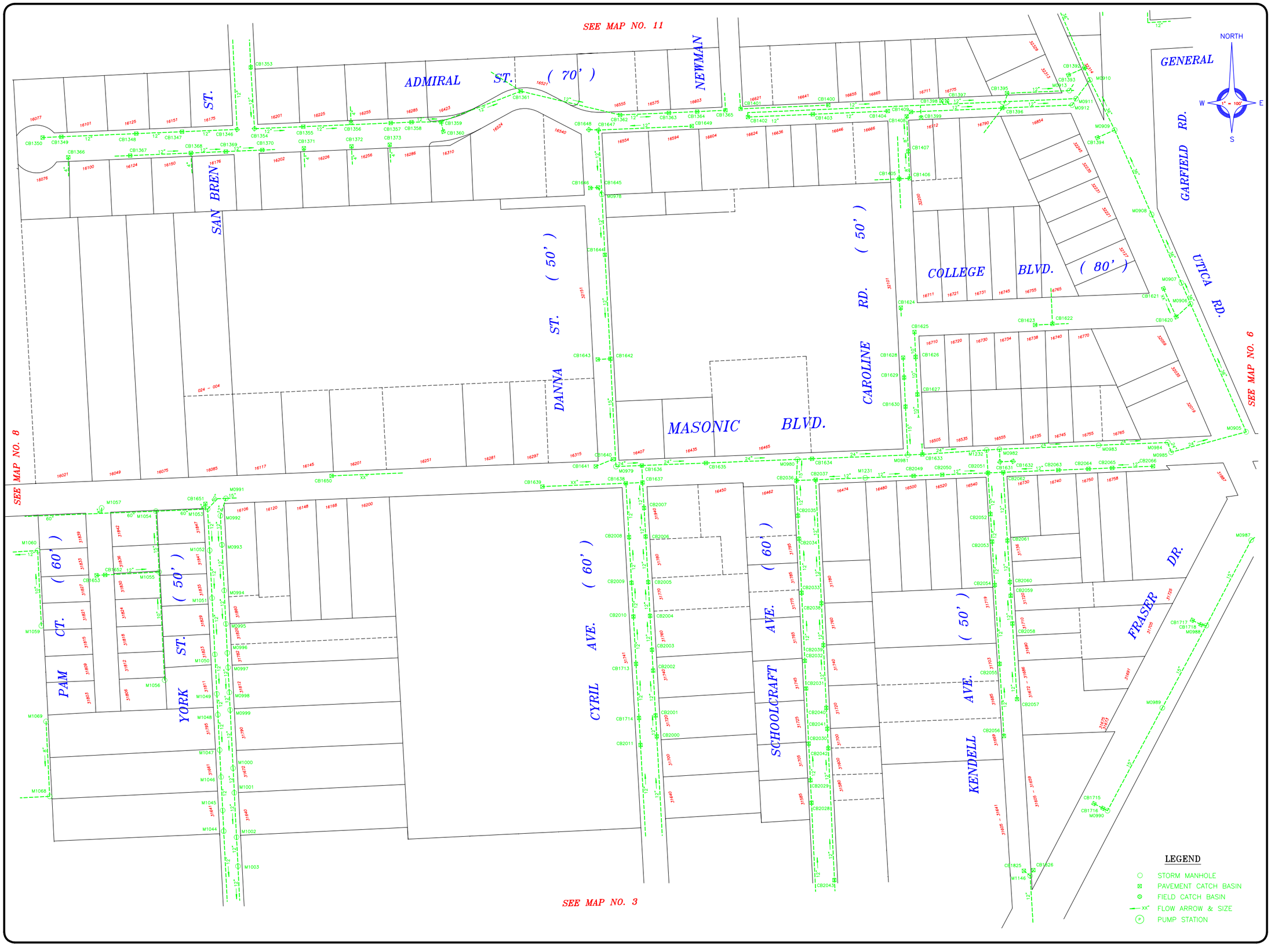

CITY OF FRASER

MAYOR
MOE GEROMETTE

MAYOR PRO-TEM
WILLIAM A. MORELLI

CITY MANAGER
JEFFREY A. BREMER

CLERK
PAMELA J. LAVERS

COUNCIL
DAN ACCAVITTI
SANDRA CALOIA
BARBARA JENNINGS
JOHN A. SEXAUER
JANICE A.B. WILSON

STORM SEWER MAP

CAUTION

THIS MAP IS INTENDED FOR REFERENCE PURPOSES ONLY.

ANDERSON, ECKSTEIN AND WESTRICK, INC. AND THE CITY OF FRASER DO NOT GUARANTEE THE ACCURACY OF THIS INFORMATION AND DISCLAIMS ALL LIABILITY FROM ALL CLAIMS, SUITS, DEMANDS AND JUDGEMENTS ARISING FROM THE USE OF THIS INFORMATION.

KEY PLAN

ANDERSON, ECKSTEIN AND WESTRICK, INC.
Civil Engineers • Surveyors • Architects
51301 Schoenherr Road, Shelby Township, Michigan 48315
Phone 586-726-1234 Fax 586 726 8705

DRAWING SCALE: 1" = 100'	DRAWING FILE: MAP_07.DWG
DRAWING DATE: APRIL 17, 2003	ATTACH XREFS: M:\FRASER\DWG\MASTERS\PARCEL
PLOT SCALE: 1 = 100	PLOT CONFIG.: GIS 100 SCALE BLACK & COLOR
PLOT DATE: NOVEMBER 2, 2009	DRAWN BY: GIS DEPARTMENT / CHECKED BY: T.L.D.

© COPYRIGHT 1999-2009, ANDERSON, ECKSTEIN & WESTRICK, INC.
© COPYRIGHT 1999-2009, CITY OF FRASER, MICHIGAN
* ALL RIGHTS RESERVED

REVISIONS \ UPDATES		CITY OF FRASER BASE MAP NO.
DATE	REMARKS	7

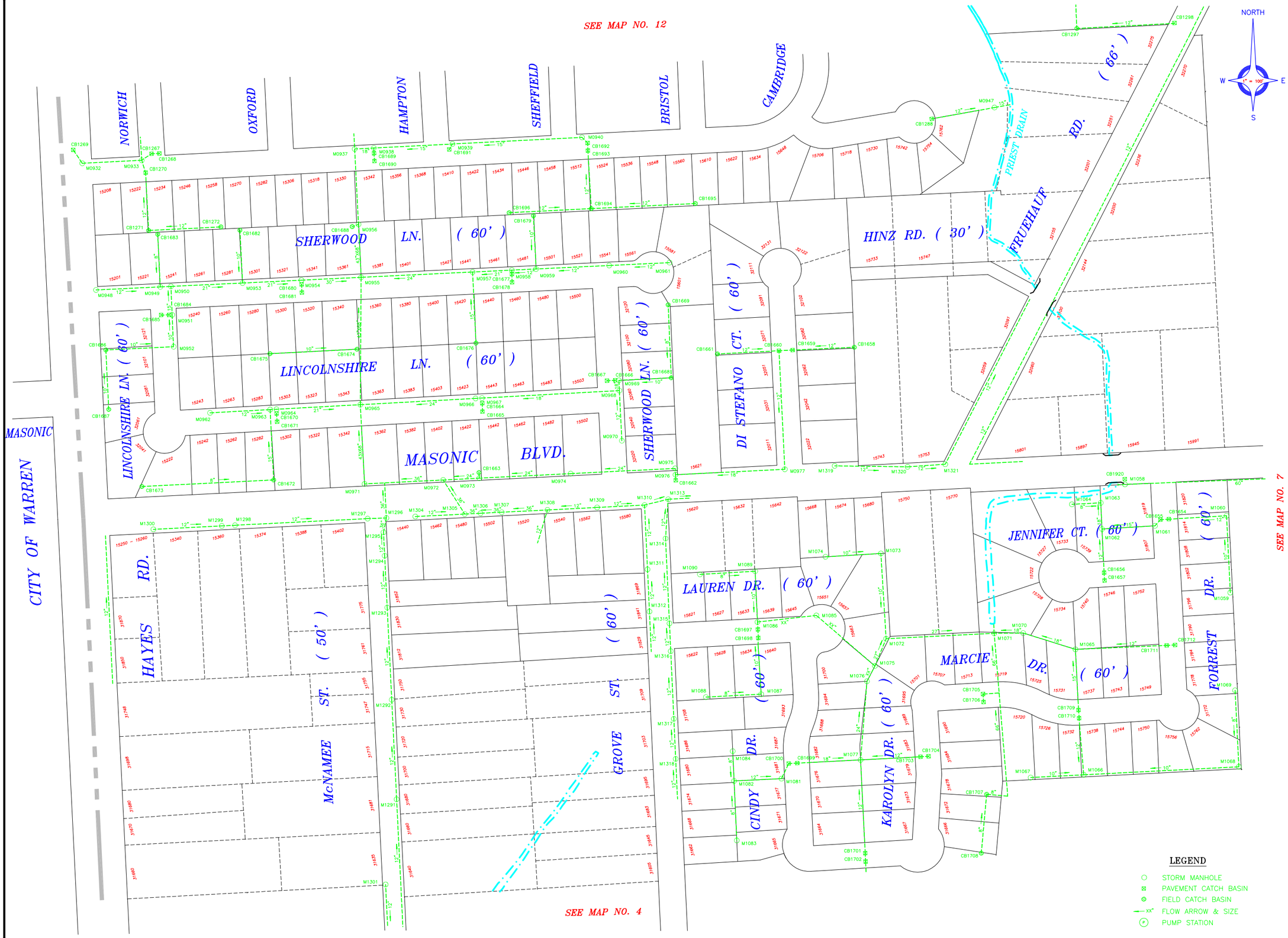

CITY OF FRASER

MAYOR
MOE GEROMETTE
MAYOR PRO-TEM
WILLIAM A. MORELLI
CITY MANAGER
JEFFREY A. BREMER
CLERK
PAMELA J. LAVERS
COUNCIL
DAN ACCAVITTI
SANDRA CALOIA
BARBARA JENNINGS
JOHN A. SEXAUER
JANICE A.B. WILSON

STORM SEWER MAP

CAUTION

THIS MAP IS INTENDED FOR REFERENCE PURPOSES ONLY.

ANDERSON, ECKSTEIN AND WESTRICK, INC. AND THE CITY OF FRASER DO NOT GUARANTEE THE ACCURACY OF THIS INFORMATION AND DISCLAIMS ALL LIABILITY FROM ALL CLAIMS, SUITS, DEMANDS AND JUDGEMENTS ARISING FROM THE USE OF THIS INFORMATION.

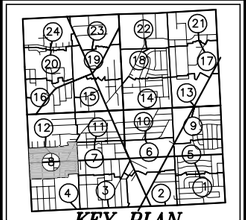

ANDERSON, ECKSTEIN AND WESTRICK, INC.
Civil Engineers • Surveyors • Architects
51301 Schoenherr Road, Shelby Township, Michigan 48315
Phone 586-726-1234 Fax 586-726-8705

DRAWING SCALE: 1" = 100'	DRAWING FILE: MAP_OB.DWG
DRAWING DATE: APRIL 17, 2003	ATTACH XREFS: M:\FRASER\DWG\MASTERS\PARCEL
PLOT SCALE: 1 = 100	PLOT CONFIG.: GIS 100 SCALE BLACK & COLOR
PLOT DATE: NOVEMBER 2, 2009	DRAWN BY: GIS DEPARTMENT / CHECKED BY: T.L.D.

© COPYRIGHT 1999-2009, ANDERSON, ECKSTEIN & WESTRICK, INC.
© COPYRIGHT 1999-2009, CITY OF FRASER, MICHIGAN
* ALL RIGHTS RESERVED

REVISIONS \ UPDATES	
DATE	REMARKS

CITY OF FRASER BASE MAP NO. **8**

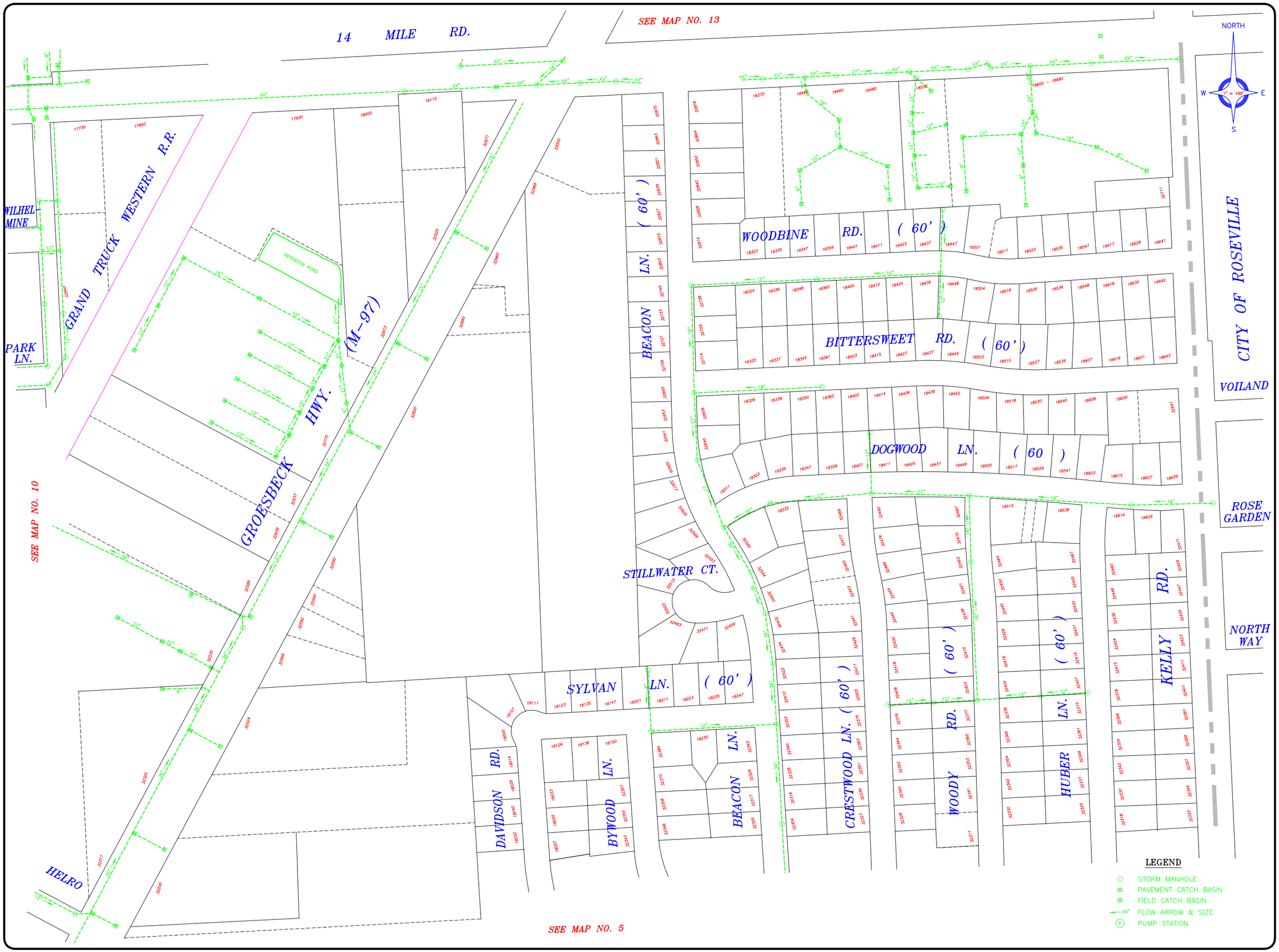

CITY OF FRASER

MAYOR
MOE GEROMETTE
MAYOR PRO-TEM
WILLIAM A. MORELLI
CITY MANAGER
JEFFREY A. BREMER
CLERK
PAMELA J. LAVERS
COUNCIL
DAN ACCAVITTI
SANDRA CALOIA
BARBARA JENNINGS
JOHN A. SEXAUER
JANICE A.B. WILSON

STORM SEWER MAP

CAUTION

THIS MAP IS INTENDED FOR REFERENCE PURPOSES ONLY.

ANDERSON, ECKSTEIN AND WESTRICK, INC. AND THE CITY OF FRASER DO NOT GUARANTEE THE ACCURACY OF THIS INFORMATION AND DISCLAIMS ALL LIABILITY FROM ALL CLAIMS, SUITS, DEMANDS AND JUDGEMENTS ARISING FROM THE USE OF THIS INFORMATION.

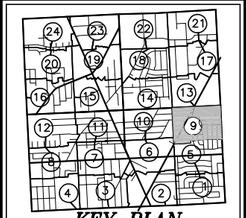

ANDERSON, ECKSTEIN AND WESTRICK, INC.
Civil Engineers • Surveyors • Architects
51301 Schoenherr Road, Shelby Township, Michigan 48315
Phone: 586-726-1234 Fax: 586-726-8705

DRAWING SCALE: 1" = 100'	DRAWING FILE: M:\FRASER\DWG\PLOTMAPS
DRAWING DATE: MARCH 12, 2003	XREFS: M:\FRASER\DWG\MASTERS M:\FRASER\DWG\FRAMES\FRAME100.DWG
PLOT SCALE: 1 = 100	PLOT CONFIG:: GIS - 100 SCALE BLACK \ COLOR
PLOT DATE: NOVEMBER 2, 2009	DRAWN BY: GIS DEPARTMENT / CHECKED BY: T.L.D.

© COPYRIGHT 1999-2009, ANDERSON, ECKSTEIN & WESTRICK, INC.
© COPYRIGHT 1999-2009, CITY OF FRASER, MICHIGAN
* ALL RIGHTS RESERVED

REVISIONS \ UPDATES		CITY OF FRASER BASE MAP NO.
DATE	REMARKS	9

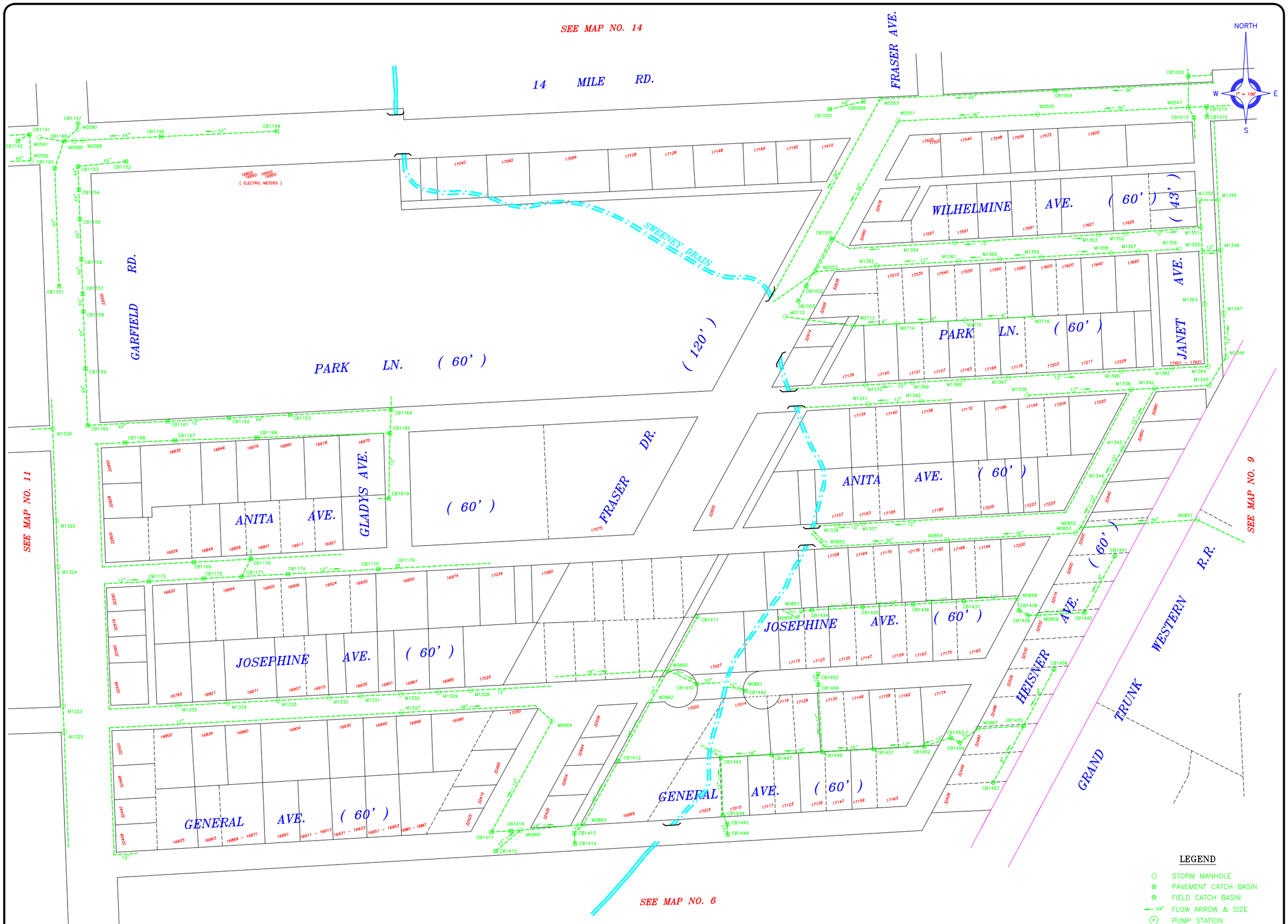

CITY OF FRASER

MAYOR
MOE GEROMETTE
MAYOR PRO-TEM
WILLIAM A. MORELLI
CITY MANAGER
JEFFREY A. BREMER
CLERK
PAMELA J. LAVERS
COUNCIL
DAN ACCAVITTI
SANDRA CALOIA
BARBARA JENNINGS
JOHN A. SEXAUER
JANICE A.B. WILSON

STORM SEWER MAP

CAUTION

THIS MAP IS INTENDED FOR REFERENCE PURPOSES ONLY.

ANDERSON, ECKSTEIN AND WESTRICK, INC. AND THE CITY OF FRASER DO NOT GUARANTEE THE ACCURACY OF THIS INFORMATION AND DISCLAIMS ALL LIABILITY FROM ALL CLAIMS, SUITS, DEMANDS AND JUDGEMENTS ARISING FROM THE USE OF THIS INFORMATION.

KEY PLAN

ANDERSON, ECKSTEIN AND WESTRICK, INC.
Civil Engineers • Surveyors • Architects
51301 Schoenherr Road, Shelby Township, Michigan 48315
Phone 586-726-1234 Fax 586 726 8263

DRAWING SCALE: 1" = 100'	DRAWING FILE: M:\FRASER\DWG\PLOTMAPS
DRAWING DATE: MARCH 12, 2003	ATTACH XREFS: M:/FRASER/DWG/MASTERS M/FRASER/DWG/FRAMES/FRAME100.DWG
PLOT SCALE: 1 = 100	PLOT CONFIG.: GIS - 100 SCALE BLACK / COLOR
PLOT DATE: NOVEMBER 2, 2009	DRAWN BY: GIS DEPARTMENT / CHECKED BY: T.L.D.

© COPYRIGHT 1999-2009, ANDERSON, ECKSTEIN & WESTRICK, INC.
© COPYRIGHT 1999-2009, CITY OF FRASER, MICHIGAN
* ALL RIGHTS RESERVED

REVISIONS \ UPDATES		CITY OF FRASER BASE MAP NO.
DATE	REMARKS	10

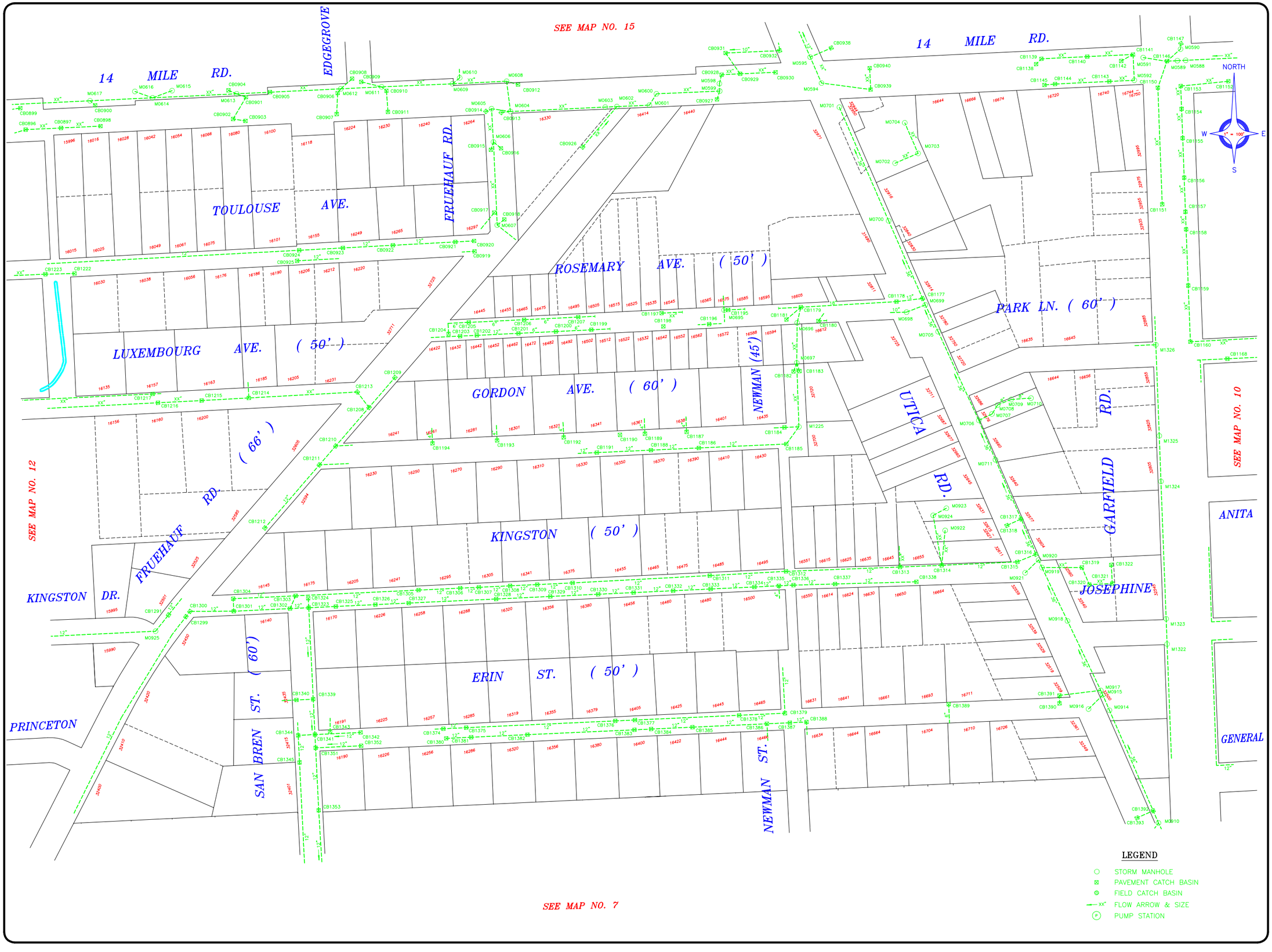

CITY OF FRASER

MAYOR
MOE GEROMETTE

MAYOR PRO-TEM
WILLIAM A. MORELLI

CITY MANAGER
JEFFREY A. BREMER

CLERK
PAMELA J. LAVERS

COUNCIL
DAN ACCAVITTI
SANDRA CALOIA
BARBARA JENNINGS
JOHN A. SEXAUER
JANICE A.B. WILSON

STORM SEWER MAP

CAUTION

THIS MAP IS INTENDED FOR REFERENCE PURPOSES ONLY.

ANDERSON, ECKSTEIN AND WESTRICK, INC. AND THE CITY OF FRASER DO NOT GUARANTEE THE ACCURACY OF THIS INFORMATION AND DISCLAIMS ALL LIABILITY FROM ALL CLAIMS, SUITS, DEMANDS AND JUDGEMENTS ARISING FROM THE USE OF THIS INFORMATION.

KEY PLAN

ANDERSON, ECKSTEIN AND WESTRICK, INC.
Civil Engineers • Surveyors • Architects
51301 Schoenherr Road, Shelby Township, Michigan 48315
Phone 586-726-1234 Fax 586 726 8705

DRAWING SCALE: 1" = 100'	DRAWING FILE: MAP_11.DWG
DRAWING DATE: APRIL 17, 2003	ATTACH XREFS: M:\FRASER\DWG\MASTERS\PARCEL
PLOT SCALE: 1 = 100	PLOT CONFIG.: GIS 100 SCALE BLACK & COLOR
PLOT DATE: NOVEMBER 2, 2009	DRAWN BY: GIS DEPARTMENT / CHECKED BY: T.L.D.

© COPYRIGHT 1999-2009, ANDERSON, ECKSTEIN & WESTRICK, INC.
© COPYRIGHT 1999-2009, CITY OF FRASER, MICHIGAN
* ALL RIGHTS RESERVED

REVISIONS \ UPDATES	
DATE	REMARKS

CITY OF FRASER BASE MAP NO. **11**

LEGEND

- STORM MANHOLE
- PAVEMENT CATCH BASIN
- FIELD CATCH BASIN
- FLOW ARROW & SIZE
- PUMP STATION

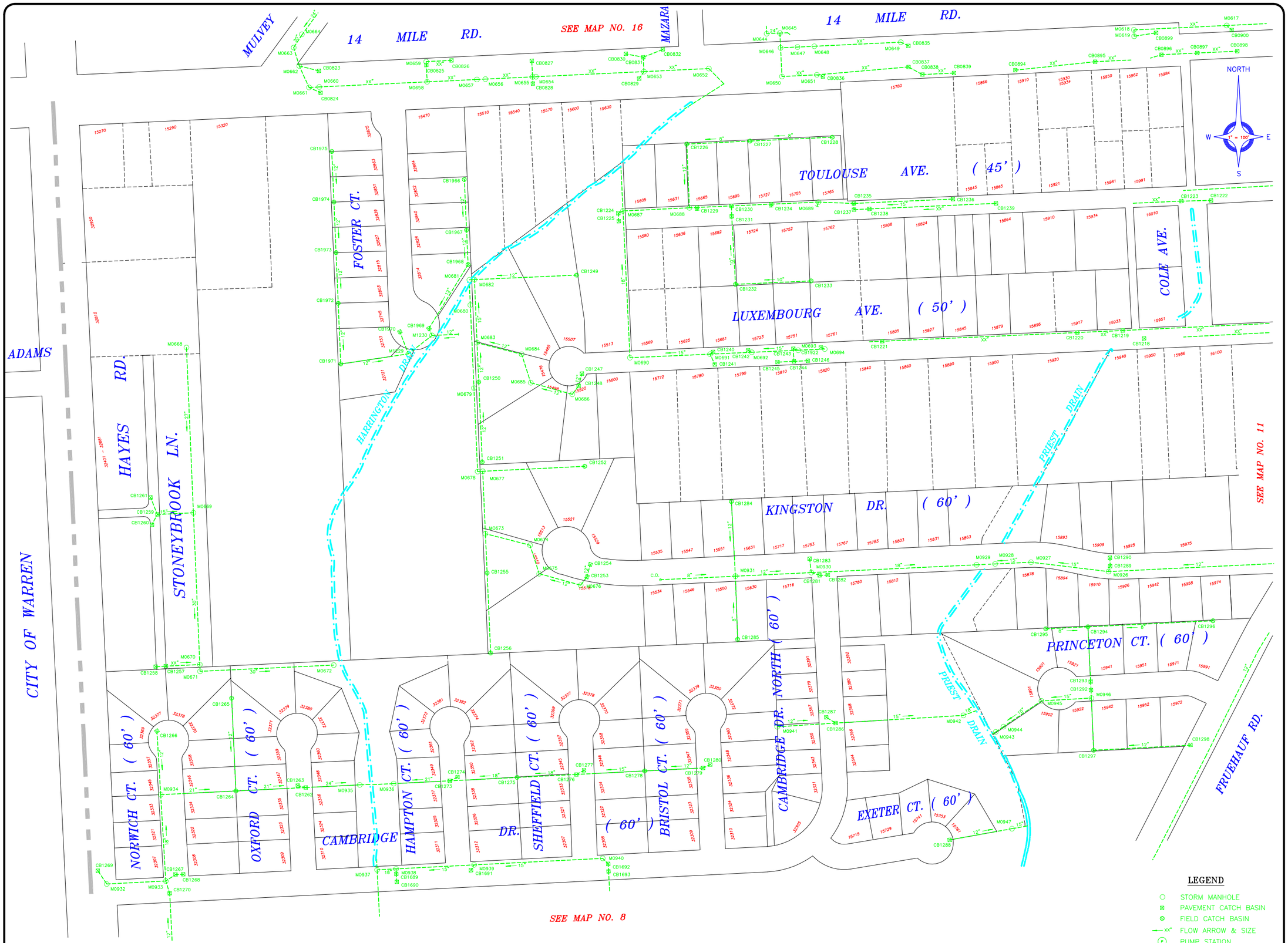

CITY OF FRASER

MAYOR
MOE GEROMETTE

MAYOR PRO-TEM
WILLIAM A. MORELLI

CITY MANAGER
JEFFREY A. BREMER

CLERK
PAMELA J. LAVERS

COUNCIL
DAN ACCAVITTI
SANDRA CALOIA
BARBARA JENNINGS
JOHN A. SEXAUER
JANICE A.B. WILSON

STORM SEWER MAP

CAUTION

THIS MAP IS INTENDED FOR REFERENCE PURPOSES ONLY.

ANDERSON, ECKSTEIN AND WESTRICK, INC. AND THE CITY OF FRASER DO NOT GUARANTEE THE ACCURACY OF THIS INFORMATION AND DISCLAIMS ALL LIABILITY FROM ALL CLAIMS, SUITS, DEMANDS AND JUDGEMENTS ARISING FROM THE USE OF THIS INFORMATION.

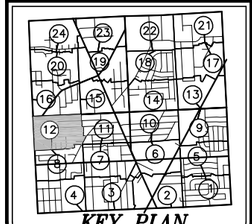

ANDERSON, ECKSTEIN AND WESTRICK, INC.
Civil Engineers • Surveyors • Architects
31001 Schoenherr Road, Shelby Township, Michigan 48315
Phone 586-726-1234 Fax 586 726 8705

DRAWING SCALE:	DRAWING FILE:
1" = 100'	MAP_12.DWG
DRAWING DATE:	ATTACH XREFS:
APRIL 17, 2003	M:\FRASER\DWG\MASTERS\PARCEL
PLOT SCALE:	PLOT CONFIG.:
1 = 100	GIS 100 SCALE BLACK & COLOR
PLOT DATE:	DRAWN BY: / CHECKED BY:
NOVEMBER 2, 2009	GIS DEPARTMENT / T.L.D.

© COPYRIGHT 1999-2009, ANDERSON, ECKSTEIN & WESTRICK, INC.
© COPYRIGHT 1999-2009, CITY OF FRASER, MICHIGAN
* ALL RIGHTS RESERVED

REVISIONS \ UPDATES		CITY OF FRASER BASE MAP NO.
DATE	REMARKS	
		12

SEE MAP NO. 17

SEE MAP NO. 14

SEE MAP NO. 9

RIVIERA DR.

CROSS LN. (70')

DR.

DOREKA

R.R. R/W

WESTERN TRUNK

GRAND TRUNK

HWY. (M-97)

GROESBECK

14 MILE RD.

KELLY RD.

CHARTER TOWNSHIP OF CLINTON

BEACON LANE

JANET

NORTH

1" = 100'

W E

S

CITY OF FRASER

MAYOR
MOE GEROMETTE

MAYOR PRO-TEM
WILLIAM A. MORELLI

CITY MANAGER
JEFFREY A. BREMER

CLERK
PAMELA J. LAVERS

COUNCIL
DAN ACCAVITTI
SANDRA CALOIA
BARBARA JENNINGS
JOHN A. SEXAUER
JANICE A.B. WILSON

STORM SEWER MAP

CAUTION

THIS MAP IS INTENDED FOR REFERENCE PURPOSES ONLY.

ANDERSON, ECKSTEIN AND WESTRICK, INC. AND THE CITY OF FRASER DO NOT GUARANTEE THE ACCURACY OF THIS INFORMATION AND DISCLAIMS ALL LIABILITY FROM ALL CLAIMS, SUITS, DEMANDS AND JUDGEMENTS ARISING FROM THE USE OF THIS INFORMATION.

KEY PLAN

ANDERSON, ECKSTEIN AND WESTRICK, INC.
Civil Engineers • Surveyors • Architects
31301 Schoenherr Road, Shelby Township, Michigan 48315
Phone 586-726-1234 Fax 586 726 8705

DRAWING SCALE: 1" = 100'	DRAWING FILE: M:\FRASER\DWG\PLOTMAPS
DRAWING DATE: APRIL 17, 2003	ATTACH XREFS: M:\FRASER\DWG\MASTERS M:\FRASER\DWG\FRAMES\FRAME100.DWG
PLOT SCALE: 1 = 100	PLOT CONFIG.: GIS - 100 SCALE BLACK \ COLOR
PLOT DATE: NOVEMBER 2, 2009	DRAWN BY: GIS DEPARTMENT / CHECKED BY: T.L.D.

© COPYRIGHT 1999-2009, ANDERSON, ECKSTEIN & WESTRICK, INC.
© COPYRIGHT 1999-2009, CITY OF FRASER, MICHIGAN
* ALL RIGHTS RESERVED

REVISIONS \ UPDATES	
DATE	REMARKS

CITY OF FRASER BASE MAP NO.

13

LEGEND

- STORM MANHOLE
- PAVEMENT CATCH BASIN
- FIELD CATCH BASIN
- FLOW ARROW & SIZE
- PUMP STATION

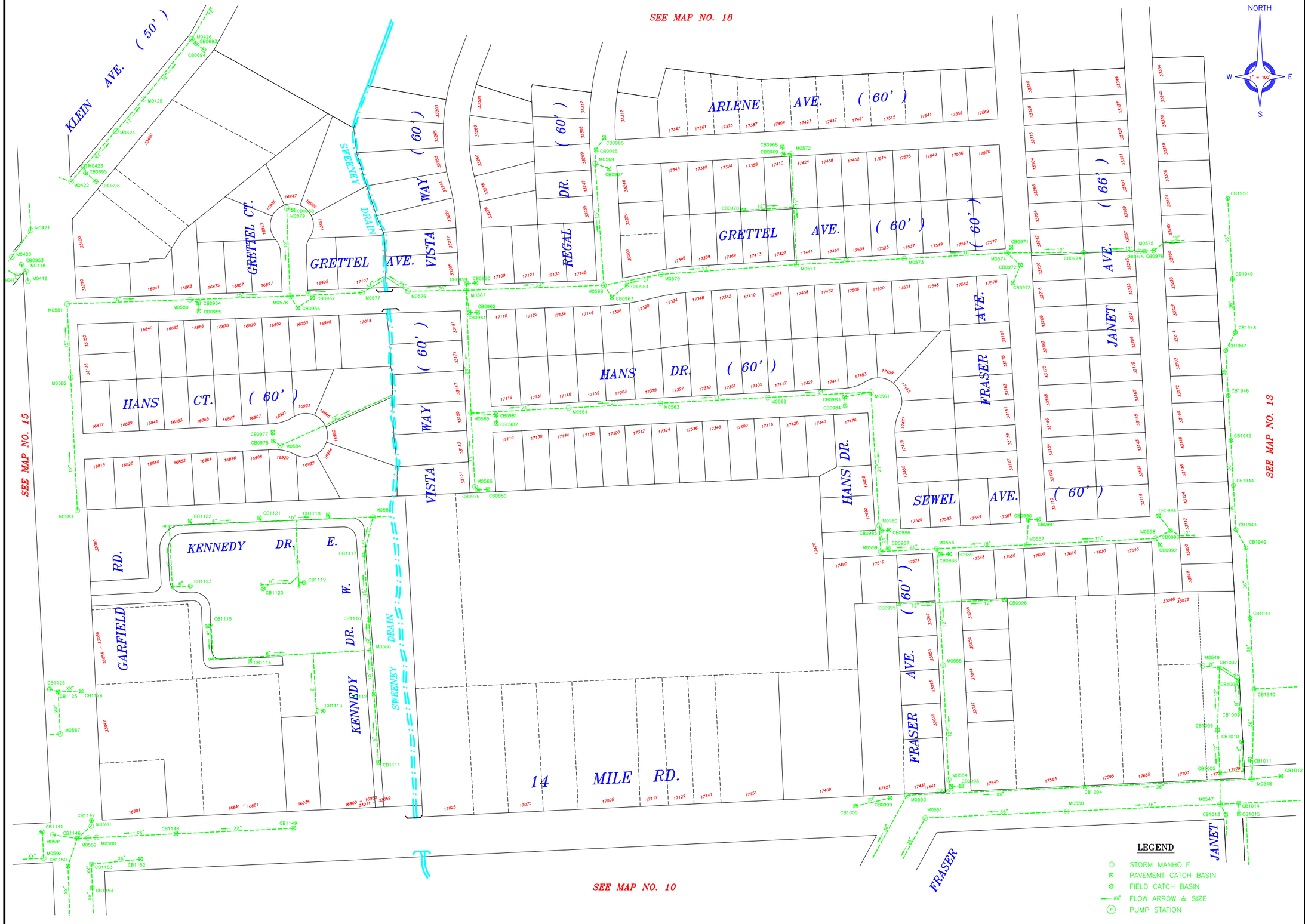

LEGEND

- STORM MANHOLE
- PAVEMENT CATCH BASIN
- FIELD CATCH BASIN
- XX" FLOW ARROW & SIZE
- (P) PUMP STATION

CITY OF FRASER

MAYOR
MOE GEROMETTE

MAYOR PRO-TEM
WILLIAM A. MORELLI

CITY MANAGER
JEFFREY A. BREMER

CLERK
PAMELA J. LAVERS

COUNCIL
DAN ACCAVITTI
SANDRA CALOIA
BARBARA JENNINGS
JOHN A. SEXAUER
JANICE A.B. WILSON

STORM SEWER MAP

CAUTION

THIS MAP IS INTENDED FOR REFERENCE PURPOSES ONLY.

ANDERSON, ECKSTEIN AND WESTRICK, INC. AND THE CITY OF FRASER DO NOT GUARANTEE THE ACCURACY OF THIS INFORMATION AND DISCLAIMS ALL LIABILITY FROM ALL CLAIMS, SUITS, DEMANDS AND JUDGEMENTS ARISING FROM THE USE OF THIS INFORMATION.

KEY PLAN

ANDERSON, ECKSTEIN AND WESTRICK, INC.
Civil Engineers • Surveyors • Architects
51301 Schoenherr Road, Shelby Township, Michigan 48315
Phone 586-726-1234 Fax 586 726 8763

DRAWING SCALE: 1" = 100'	DRAWING FILE: M:\FRASER\DWG\PLOTMAPS
DRAWING DATE: APRIL 17, 2003	ATTACH XREFS: M:\FRASER\DWG\MASTERS M:\FRASER\DWG\FRAMES\FRAME100.DWG
PLOT SCALE: 1 = 100	PLOT CONFIG.: GIS - 100 SCALE BLACK \ COLOR
PLOT DATE: NOVEMBER 2, 2009	DRAWN BY: GIS DEPARTMENT / CHECKED BY: T.L.D.

© COPYRIGHT 1999-2009, ANDERSON, ECKSTEIN & WESTRICK, INC.
© COPYRIGHT 1999-2009, CITY OF FRASER, MICHIGAN
* ALL RIGHTS RESERVED

REVISIONS \ UPDATES	
DATE	REMARKS

CITY OF FRASER BASE MAP NO. **14**

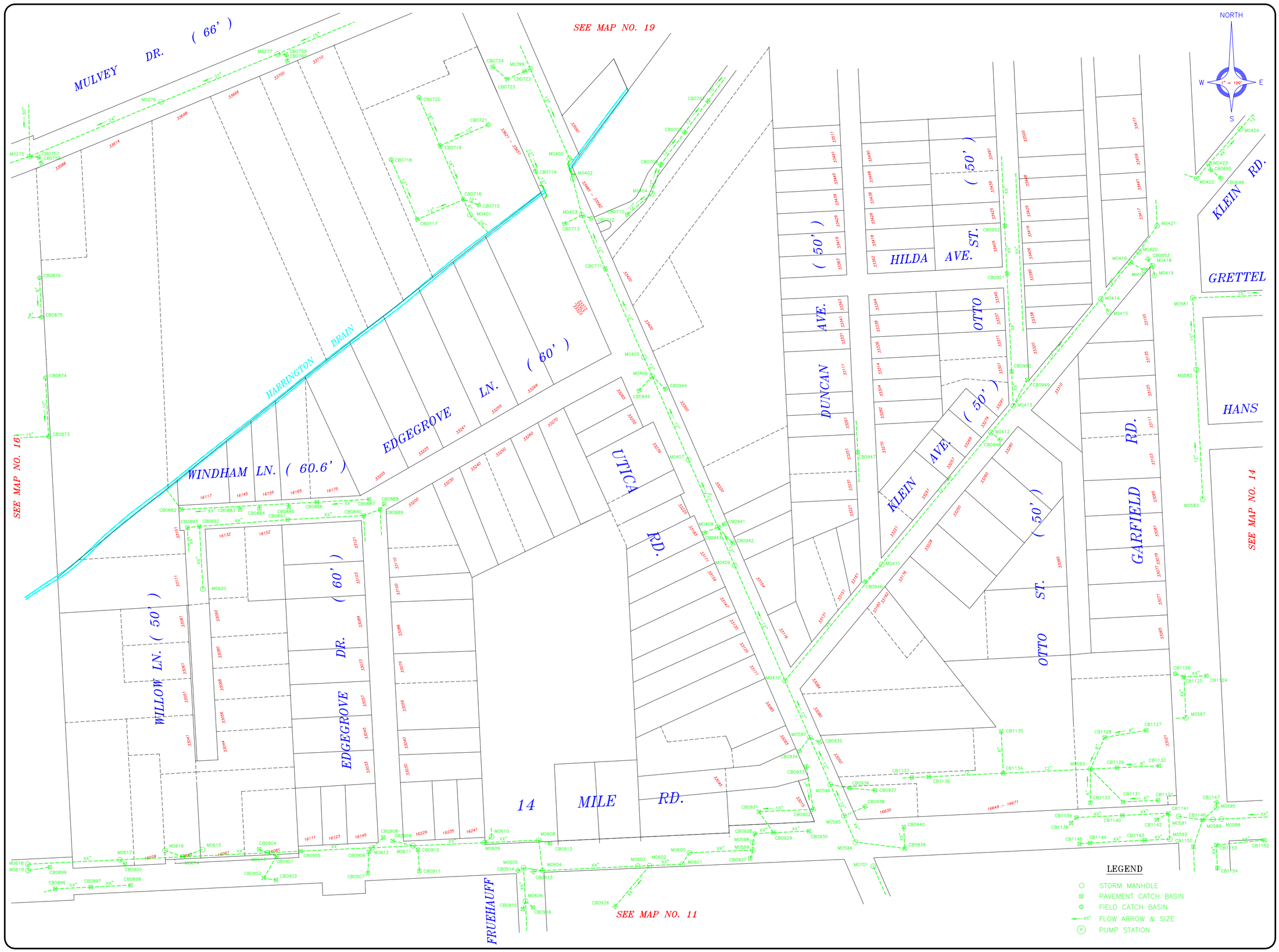

CITY OF FRASER

MAYOR
MOE GEROMETTE

MAYOR PRO-TEM
WILLIAM A. MORELLI

CITY MANAGER
JEFFREY A. BREMER

CLERK
PAMELA J. LAVERS

COUNCIL
DAN ACCAVITTI
SANDRA CALOIA
BARBARA JENNINGS
JOHN A. SEXAUER
JANICE A.B. WILSON

STORM SEWER MAP

CAUTION

THIS MAP IS INTENDED FOR REFERENCE PURPOSES ONLY.

ANDERSON, ECKSTEIN AND WESTRICK, INC. AND THE CITY OF FRASER DO NOT GUARANTEE THE ACCURACY OF THIS INFORMATION AND DISCLAIMS ALL LIABILITY FROM ALL CLAIMS, SUITS, DEMANDS AND JUDGEMENTS ARISING FROM THE USE OF THIS INFORMATION.

ANDERSON, ECKSTEIN AND WESTRICK, INC.
Civil Engineers • Surveyors • Architects
51301 Schoenherr Road, Shelby Township, Michigan 48315
Phone 586-726-1234 Fax 586 726 8780

DRAWING SCALE: 1" = 100'	DRAWING FILE: MAP_15.DWG
DRAWING DATE: APRIL 17, 2003	ATTACH XREFS: M:\FRASER\DWG\MASTERS\PARCEL
PLOT SCALE: 1 = 100	PLOT CONFIG.: GIS 100 SCALE BLACK & COLOR
PLOT DATE: NOVEMBER 2, 2009	DRAWN BY: GIS DEPARTMENT / CHECKED BY: T.L.D.

© COPYRIGHT 1999-2009, ANDERSON, ECKSTEIN & WESTRICK, INC.
© COPYRIGHT 1999-2009, CITY OF FRASER, MICHIGAN
* ALL RIGHTS RESERVED

REVISIONS \ UPDATES		CITY OF FRASER BASE MAP NO.
DATE	REMARKS	15

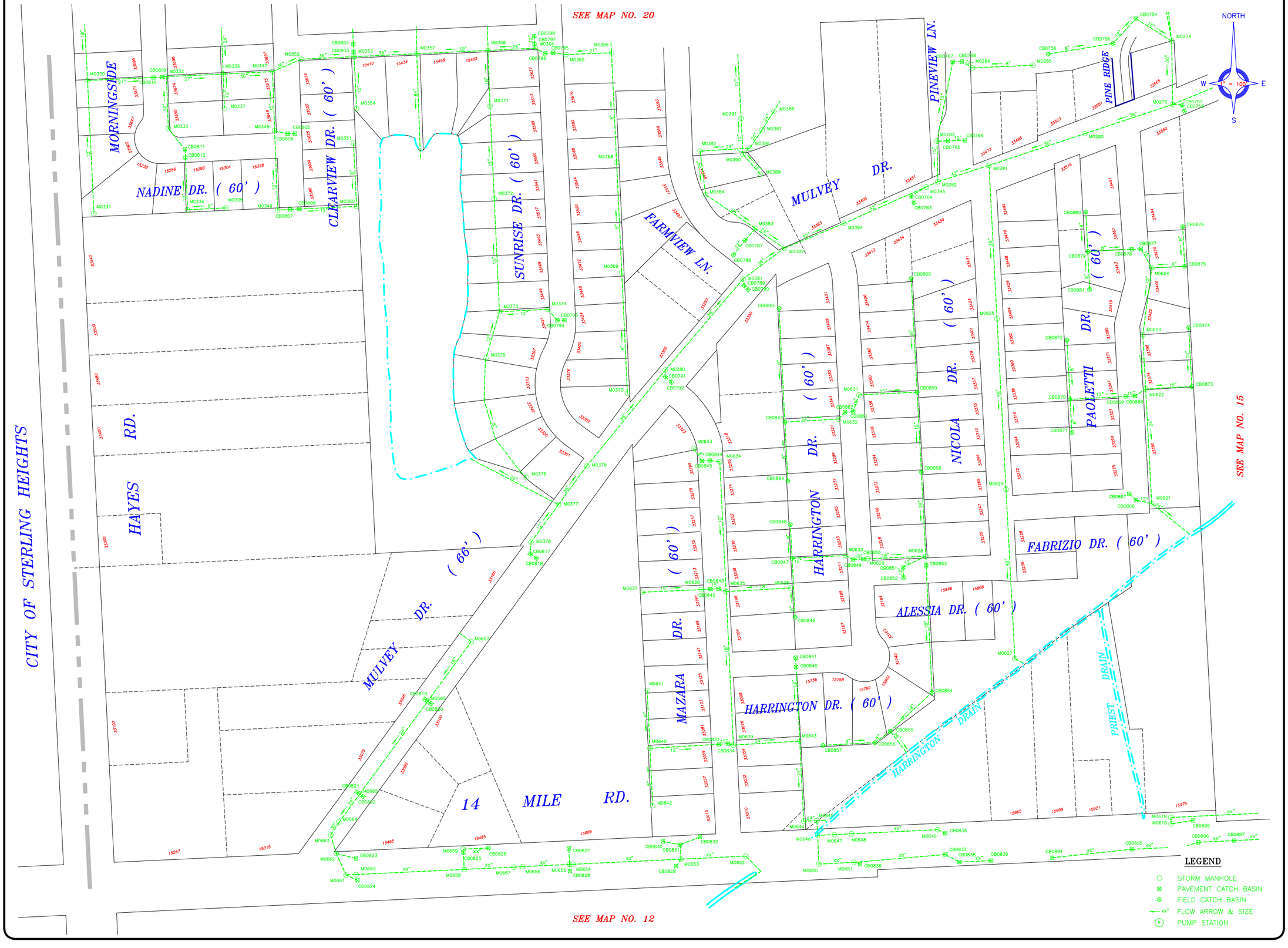

CITY OF FRASER

MAYOR
MOE GEROMETTE
MAYOR PRO-TEM
WILLIAM A. MORELLI
CITY MANAGER
JEFFREY A. BREMER
CLERK
PAMELA J. LAVERS
COUNCIL
DAN ACCAVITTI
SANDRA CALOIA
BARBARA JENNINGS
JOHN A. SEXAUER
JANICE A.B. WILSON

STORM SEWER MAP

CAUTION

THIS MAP IS INTENDED FOR REFERENCE PURPOSES ONLY.

ANDERSON, ECKSTEIN AND WESTRICK, INC. AND THE CITY OF FRASER DO NOT GUARANTEE THE ACCURACY OF THIS INFORMATION AND DISCLAIMS ALL LIABILITY FROM ALL CLAIMS, SUITS, DEMANDS AND JUDGEMENTS ARISING FROM THE USE OF THIS INFORMATION.

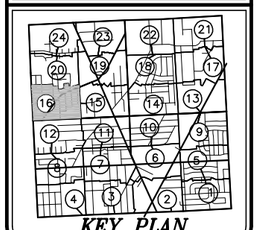

KEY PLAN

ANDERSON, ECKSTEIN AND WESTRICK, INC.
Civil Engineers • Surveyors • Architects
51301 Schoenherr Road, Shelby Township, Michigan 48315
Phone 586-726-1234 Fax 586-726-2720

DRAWING SCALE: 1" = 100'	DRAWING FILE: MAP_16.DWG
DRAWING DATE: APRIL 17, 2003	ATTACH XREFS: M:\FRASER\DWG\MASTERS\PARCEL
PLOT SCALE: 1 = 100	PLOT CONFIG.: GIS 100 SCALE BLACK & COLOR
PLOT DATE: NOVEMBER 8, 2004	DRAWN BY: GIS DEPARTMENT / CHECKED BY: T.L.D.

© COPYRIGHT 1999-2009, ANDERSON, ECKSTEIN & WESTRICK, INC.
© COPYRIGHT 1999-2009, CITY OF FRASER, MICHIGAN
* ALL RIGHTS RESERVED

REVISIONS \ UPDATES		CITY OF FRASER BASE MAP NO.
DATE	REMARKS	16

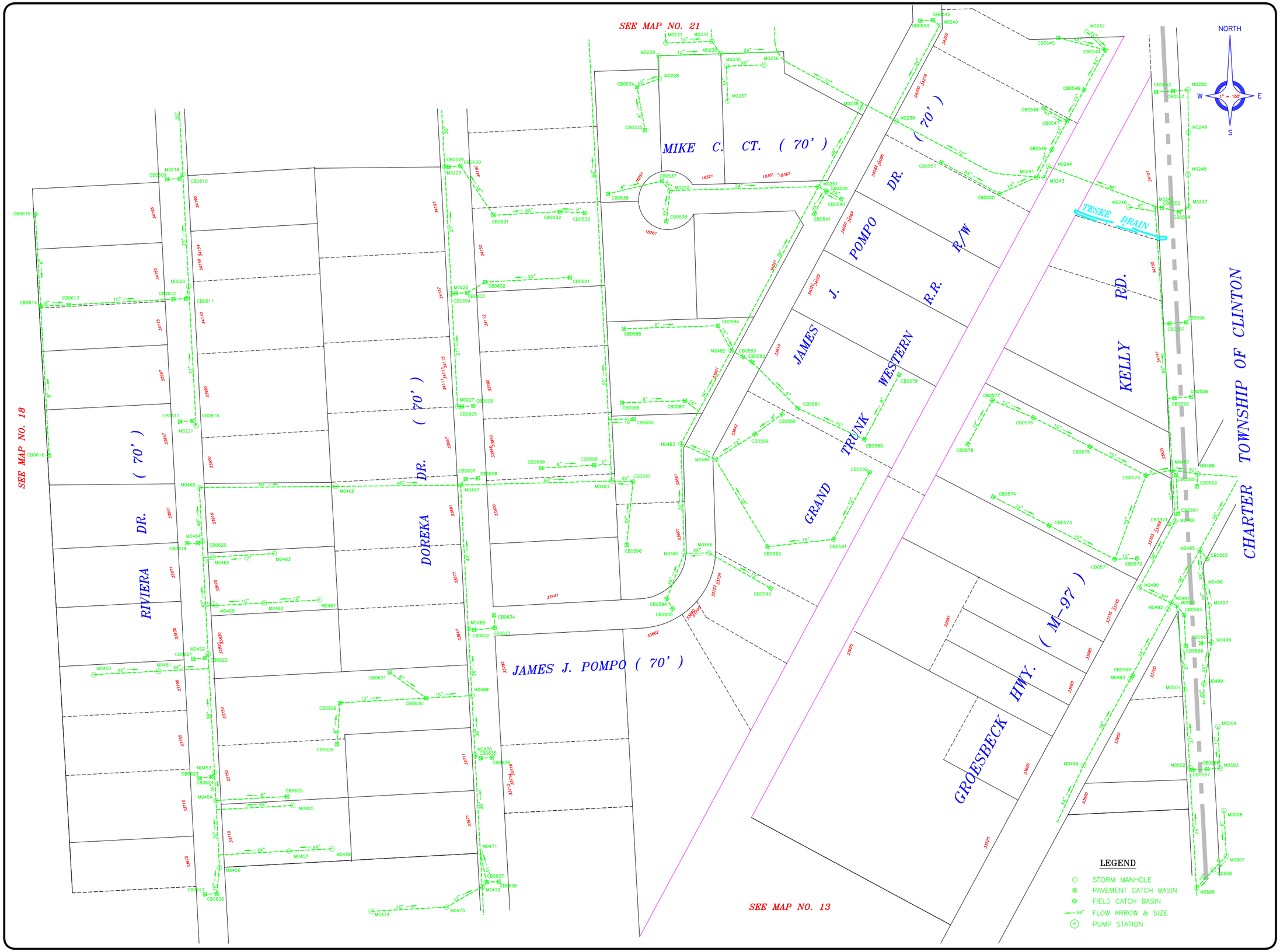

CITY OF FRASER

MAYOR
MOE GEROMETTE
MAYOR PRO-TEM
WILLIAM A. MORELLI
CITY MANAGER
JEFFREY A. BREMER
CLERK
PAMELA J. LAVERS
COUNCIL
DAN ACCAVITTI
SANDRA CALOIA
BARBARA JENNINGS
JOHN A. SEXAUER
JANICE A.B. WILSON

STORM SEWER MAP

CAUTION

THIS MAP IS INTENDED FOR REFERENCE PURPOSES ONLY.

ANDERSON, ECKSTEIN AND WESTRICK, INC. AND THE CITY OF FRASER DO NOT GUARANTEE THE ACCURACY OF THIS INFORMATION AND DISCLAIMS ALL LIABILITY FROM ALL CLAIMS, SUITS, DEMANDS AND JUDGEMENTS ARISING FROM THE USE OF THIS INFORMATION.

KEY PLAN

ANDERSON, ECKSTEIN AND WESTRICK, INC.
Civil Engineers • Surveyors • Architects
31301 Schoenherr Road, Shelby Township, Michigan 48315
Phone 586-726-1234 Fax 586 726 8702

DRAWING SCALE: 1" = 100'	DRAWING FILE: M:_FRASER\DWG_PLOTMAPS
DRAWING DATE: APRIL 17, 2003	ATTACH XREFS: M:\FRASER\DWG_MASTERS M:\FRASER\DWG\FRAME100.DWG
PLOT SCALE: 1 = 100	PLOT CONFIG.: GIS - 100 SCALE BLACK \ COLOR
PLOT DATE: NOVEMBER 2, 2009	DRAWN BY: GIS DEPARTMENT / CHECKED BY: T.L.D.

© COPYRIGHT 1999-2009, ANDERSON, ECKSTEIN & WESTRICK, INC.
© COPYRIGHT 1999-2009, CITY OF FRASER, MICHIGAN
* ALL RIGHTS RESERVED

REVISIONS \ UPDATES	
DATE	REMARKS

CITY OF FRASER BASE MAP NO. **17**

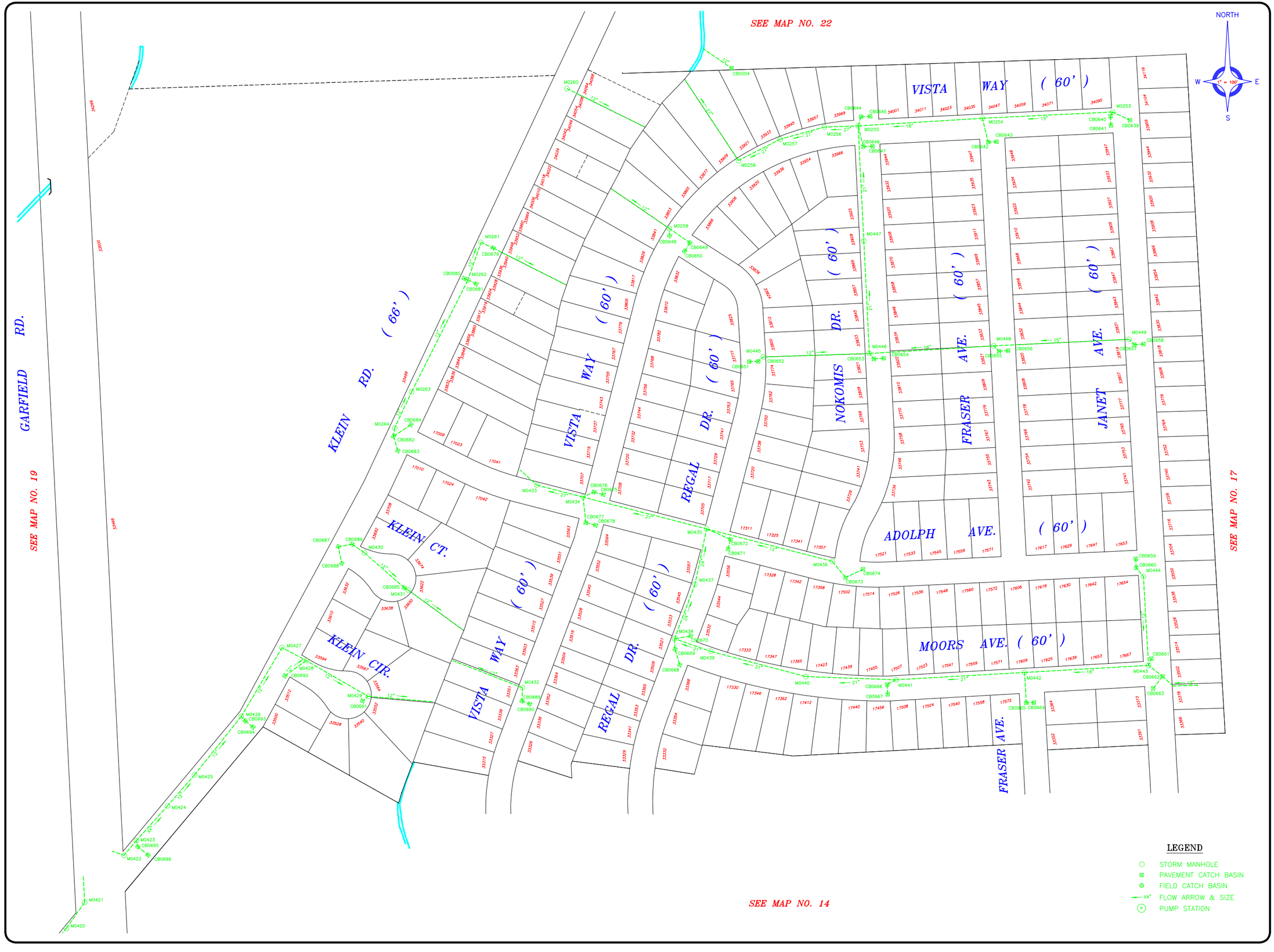

LEGEND

- STORM MANHOLE
- PAVEMENT CATCH BASIN
- FIELD CATCH BASIN
- XX" FLOW ARROW & SIZE
- (P) PUMP STATION

CITY OF FRASER

MAYOR
MOE GEROMETTE

MAYOR PRO-TEM
WILLIAM A. MORELLI

CITY MANAGER
JEFFREY A. BREMER

CLERK
PAMELA J. LAVERS

COUNCIL
DAN ACCAVITTI
SANDRA CALOIA
BARBARA JENNINGS
JOHN A. SEXAUER
JANICE A.B. WILSON

STORM SEWER MAP

CAUTION

THIS MAP IS INTENDED FOR REFERENCE PURPOSES ONLY.

ANDERSON, ECKSTEIN AND WESTRICK, INC. AND THE CITY OF FRASER DO NOT GUARANTEE THE ACCURACY OF THIS INFORMATION AND DISCLAIMS ALL LIABILITY FROM ALL CLAIMS, SUITS, DEMANDS AND JUDGEMENTS ARISING FROM THE USE OF THIS INFORMATION.

KEY PLAN

ANDERSON, ECKSTEIN AND WESTRICK, INC.
Civil Engineers • Surveyors • Architects
51301 Schoenherr Road, Shelby Township, Michigan 48315
Phone 586-726-1234 Fax 586 726 8705

DRAWING SCALE: 1" = 100'	DRAWING FILE: M:\FRASER\DWG\PLOTMAPS
DRAWING DATE: APRIL 17, 2003	ATTACH XREFS: M:\FRASER\DWG\MASTERS M:\FRASER\DWG\FRAMES\FRAME100.DWG
PLOT SCALE: 1 = 100	PLOT CONFIG.: GIS - 100 SCALE BLACK \ COLOR
PLOT DATE: NOVEMBER 2, 2009	DRAWN BY: GIS DEPARTMENT / CHECKED BY: T.L.D.

© COPYRIGHT 1999-2009, ANDERSON, ECKSTEIN & WESTRICK, INC.
© COPYRIGHT 1999-2009, CITY OF FRASER, MICHIGAN
* ALL RIGHTS RESERVED

REVISIONS \ UPDATES	
DATE	REMARKS

CITY OF FRASER BASE MAP NO. **18**

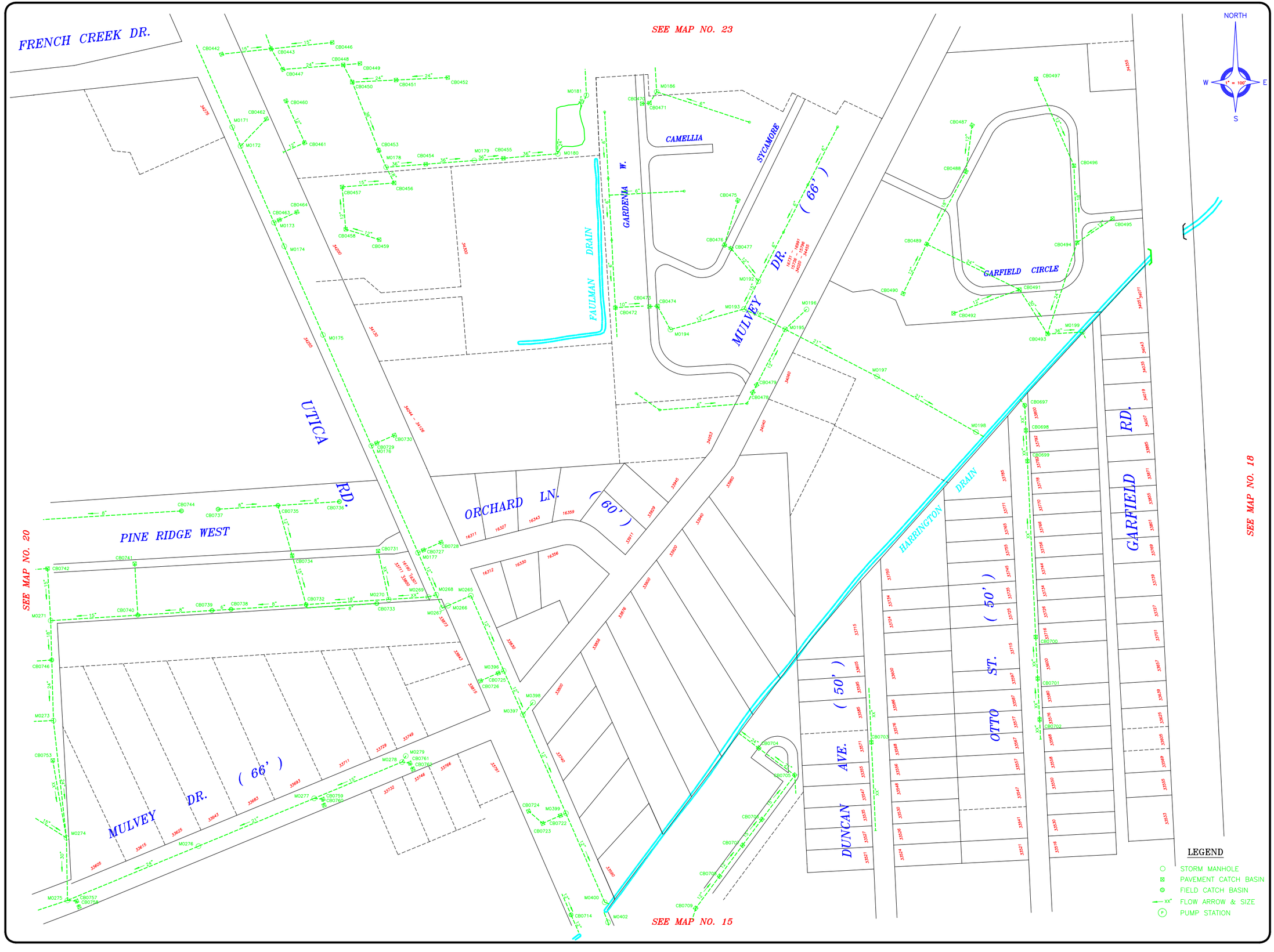

CITY OF FRASER

MAYOR
MOE GEROMETTE

MAYOR PRO-TEM
WILLIAM A. MORELLI

CITY MANAGER
JEFFREY A. BREMER

CLERK
PAMELA J. LAVERS

COUNCIL
DAN ACCAVITTI
SANDRA CALOIA
BARBARA JENNINGS
JOHN A. SEXAUER
JANICE A.B. WILSON

STORM SEWER MAP

CAUTION

THIS MAP IS INTENDED FOR REFERENCE PURPOSES ONLY.

ANDERSON, ECKSTEIN AND WESTRICK, INC. AND THE CITY OF FRASER DO NOT GUARANTEE THE ACCURACY OF THIS INFORMATION AND DISCLAIMS ALL LIABILITY FROM ALL CLAIMS, SUITS, DEMANDS AND JUDGEMENTS ARISING FROM THE USE OF THIS INFORMATION.

KEY PLAN

ANDERSON, ECKSTEIN AND WESTRICK, INC.
Civil Engineers • Surveyors • Architects
51301 Schoenherr Road, Shelby Township, Michigan 48315
Phone 586-726-1234 Fax 586 726 8705

DRAWING SCALE:	DRAWING FILE:
1" = 100'	MAP_19.DWG
DRAWING DATE:	ATTACH XREFS:
APRIL 17, 2003	M:\FRASER\DWG\MASTERS\PARCEL
PLOT SCALE:	PLOT CONFIG.:
1 = 100	GIS 100 SCALE BLACK & COLOR
PLOT DATE:	DRAWN BY: CHECKED BY:
NOVEMBER 2, 2009	GIS DEPARTMENT T.L.D.

© COPYRIGHT 1999-2009, ANDERSON, ECKSTEIN & WESTRICK, INC.
© COPYRIGHT 1999-2009, CITY OF FRASER, MICHIGAN
* ALL RIGHTS RESERVED

REVISIONS \ UPDATES		CITY OF FRASER BASE MAP NO.
DATE	REMARKS	19

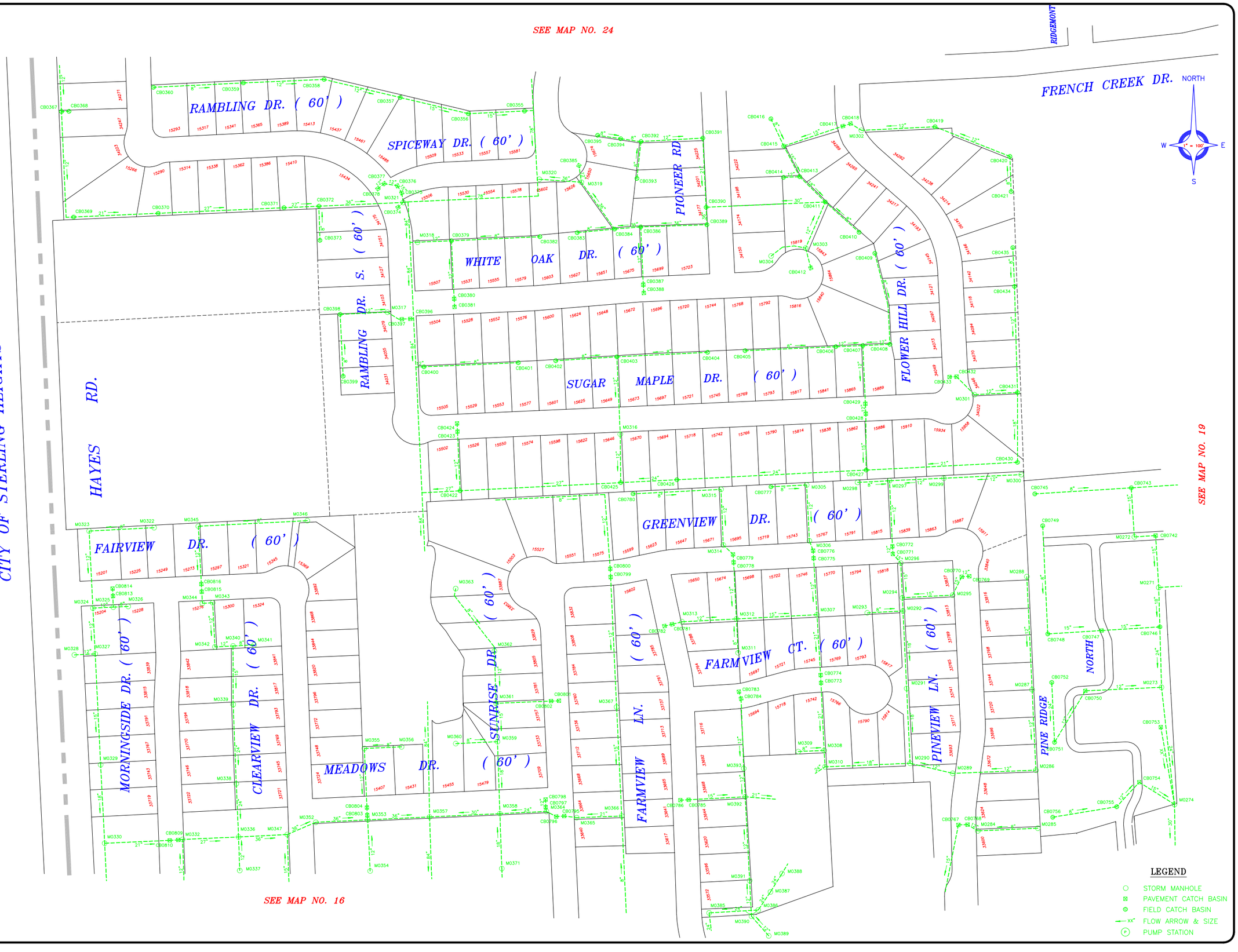

CITY OF FRASER

MAYOR
MOE GEROMETTE
MAYOR PRO-TEM
WILLIAM A. MORELLI
CITY MANAGER
JEFFREY A. BREMER
CLERK
PAMELA J. LAVERS
COUNCIL
DAN ACCAVITTI
SANDRA CALOIA
BARBARA JENNINGS
JOHN A. SEXAUER
JANICE A.B. WILSON

STORM SEWER MAP

CAUTION

THIS MAP IS INTENDED FOR REFERENCE PURPOSES ONLY.

ANDERSON, ECKSTEIN AND WESTRICK, INC. AND THE CITY OF FRASER DO NOT GUARANTEE THE ACCURACY OF THIS INFORMATION AND DISCLAIMS ALL LIABILITY FROM ALL CLAIMS, SUITS, DEMANDS AND JUDGEMENTS ARISING FROM THE USE OF THIS INFORMATION.

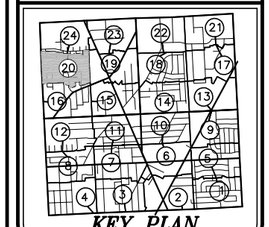

KEY PLAN

ANDERSON, ECKSTEIN AND WESTRICK, INC.
Civil Engineers • Surveyors • Architects
51301 Schoenherr Road, Shelby Township, Michigan 48315
Phone 586-726-1234 Fax 586-726-8705

DRAWING SCALE: 1" = 100'	DRAWING FILE: MAP_20.DWG
DRAWING DATE: APRIL 17, 2003	ATTACH XREFS: M\FRASER\DWG\MASTERS\PARCEL
PLOT SCALE: 1 = 100	PLOT CONFIG.: GIS 100 SCALE BLACK & COLOR
PLOT DATE: NOVEMBER 2, 2009	DRAWN BY: GIS DEPARTMENT / CHECKED BY: T.L.D.

© COPYRIGHT 1999-2009, ANDERSON, ECKSTEIN & WESTRICK, INC.
© COPYRIGHT 1999-2009, CITY OF FRASER, MICHIGAN
* ALL RIGHTS RESERVED

REVISIONS \ UPDATES		CITY OF FRASER BASE MAP NO.
DATE	REMARKS	20

CHARTER TOWNSHIP OF CLINTON

SIMON

15 MILE RD.

VERMANDER DR. (70')

BENNETT DR. (70')

DOREKA DR. (70')

MALYN RD. (86')

TESKE DRAIN

KELLY RD.

CHARTER TOWNSHIP OF CLINTON

RIVIERA DR. (70')

SEE MAP NO. 22

SEE MAP NO. 17

NORTH

W 1" = 100' E

S

LEGEND

- STORM MANHOLE
- PAVEMENT CATCH BASIN
- FIELD CATCH BASIN
- XX" FLOW ARROW & SIZE
- P PUMP STATION

CITY OF FRASER

MAYOR
MOE GEROMETTE

MAYOR PRO-TEM
WILLIAM A. MORELLI

CITY MANAGER
JEFFREY A. BREMER

CLERK
PAMELA J. LAVERS

COUNCIL
DAN ACCAVITTI
SANDRA CALOIA
BARBARA JENNINGS
JOHN A. SEXAUER
JANICE A.B. WILSON

STORM SEWER MAP

CAUTION

THIS MAP IS INTENDED FOR REFERENCE PURPOSES ONLY.

ANDERSON, ECKSTEIN AND WESTRICK, INC. AND THE CITY OF FRASER DO NOT GUARANTEE THE ACCURACY OF THIS INFORMATION AND DISCLAIMS ALL LIABILITY FROM ALL CLAIMS, SUITS, DEMANDS AND JUDGEMENTS ARISING FROM THE USE OF THIS INFORMATION.

KEY PLAN

ANDERSON, ECKSTEIN AND WESTRICK, INC.
Civil Engineers • Surveyors • Architects
51301 Schoenherr Road, Shelby Township, Michigan 48315
Phone 586-726-1234 Fax 586 726 8705

DRAWING SCALE: 1" = 100'	DRAWING FILE: MAP_21.DWG
DRAWING DATE: APRIL 17, 2003	ATTACH XREFS: M:\FRASER\DWG\MASTERS\PARCEL
PLOT SCALE: 1 = 100	PLOT CONFIG.: GIS 100 SCALE BLACK & COLOR
PLOT DATE: NOVEMBER 2, 2009	DRAWN BY: GIS DEPARTMENT / CHECKED BY: T.L.D.

© COPYRIGHT 1999-2009, ANDERSON, ECKSTEIN & WESTRICK, INC.
© COPYRIGHT 1999-2009, CITY OF FRASER, MICHIGAN
* ALL RIGHTS RESERVED

REVISIONS \ UPDATES		CITY OF FRASER BASE MAP NO.
DATE	REMARKS	21

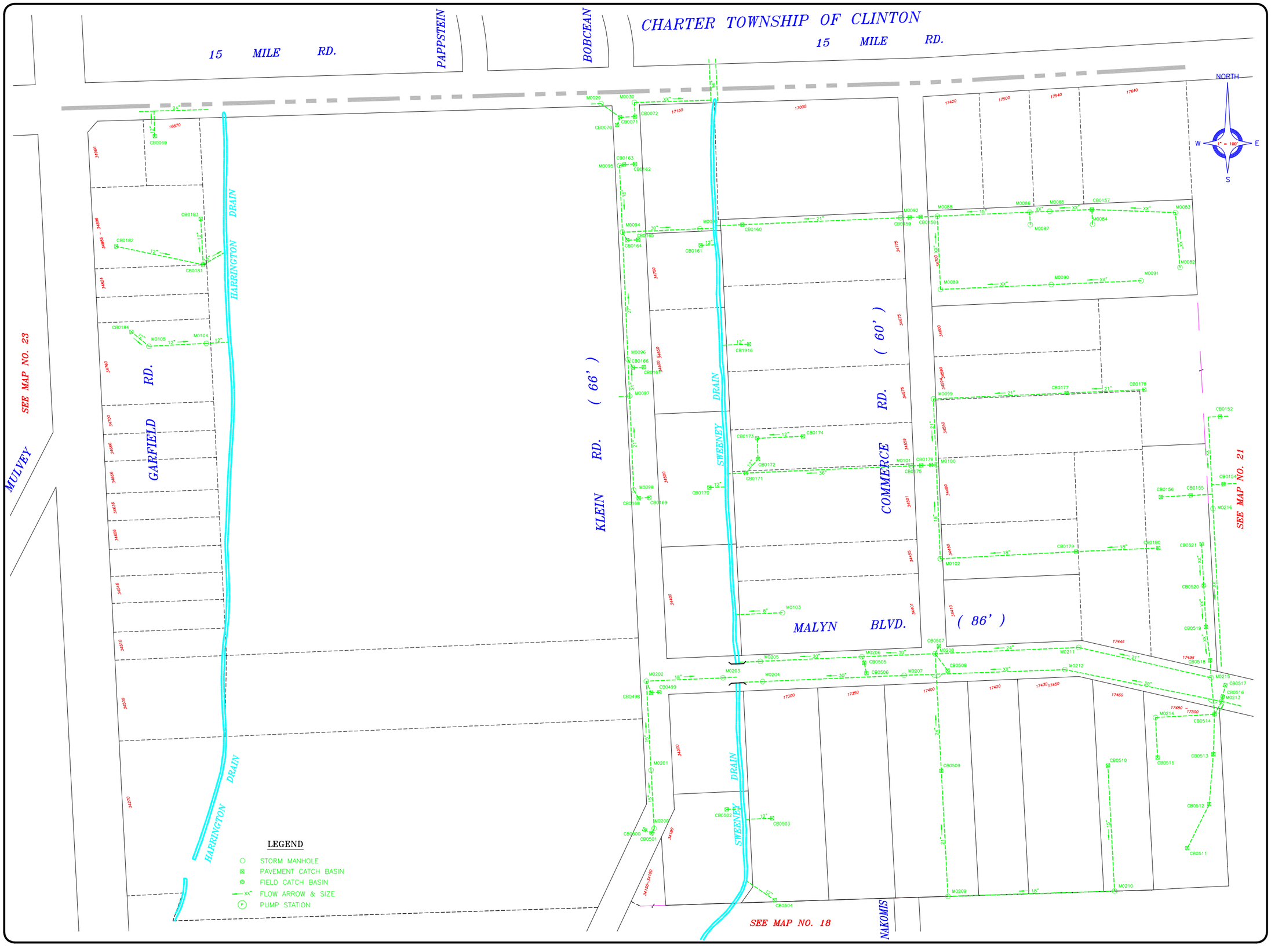

CITY OF FRASER

MAYOR
MOE GEROMETTE
MAYOR PRO-TEM
WILLIAM A. MORELLI
CITY MANAGER
JEFFREY A. BREMER
CLERK
PAMELA J. LAVERS
COUNCIL
DAN ACCAVITTI
SANDRA CALOIA
BARBARA JENNINGS
JOHN A. SEXAUER
JANICE A.B. WILSON

STORM SEWER MAP

CAUTION

THIS MAP IS INTENDED FOR REFERENCE PURPOSES ONLY.

ANDERSON, ECKSTEIN AND WESTRICK, INC. AND THE CITY OF FRASER DO NOT GUARANTEE THE ACCURACY OF THIS INFORMATION AND DISCLAIMS ALL LIABILITY FROM ALL CLAIMS, SUITS, DEMANDS AND JUDGEMENTS ARISING FROM THE USE OF THIS INFORMATION.

KEY PLAN

ANDERSON, ECKSTEIN AND WESTRICK, INC.
Civil Engineers • Surveyors • Architects
51901 Schoenherr Road, Shelby Township, Michigan 48315
Phone 586-726-1234 Fax 586-726-8705

DRAWING SCALE: 1" = 100'	DRAWING FILE: MAP_22.DWG
DRAWING DATE: APRIL 17, 2003	ATTACH XREFS: M:\FRASER\DWG\MASTERS\PARCEL
PLOT SCALE: 1 = 100	PLOT CONFIG.: GIS 100 SCALE BLACK & COLOR
PLOT DATE: NOVEMBER 2, 2009	DRAWN BY: GIS DEPARTMENT / CHECKED BY: T.L.D.

© COPYRIGHT 1999-2009, ANDERSON, ECKSTEIN & WESTRICK, INC.
© COPYRIGHT 1999-2009, CITY OF FRASER, MICHIGAN
* ALL RIGHTS RESERVED

REVISIONS \ UPDATES		CITY OF FRASER BASE MAP NO.
DATE	REMARKS	22

CHARTER TOWNSHIP OF CLINTON

HAMMOND

15 MILE RD.

NORTH

1" = 100'

CLARKSON RD. (60')

WOODLANE RD. (60')

UTICA RD.

MERCER LN. (60')

GARFIELD RD. (66')

FAULMAN DRAIN

MULVEY DR.

FRENCH CREEK DR.

GARDENIA W.

GARDENIA N.

BLOSSOM

SYCAMORE

CAMELLIA

SEE MAP NO. 24

SEE MAP NO. 22

SEE MAP NO. 19

LEGEND

- STORM MANHOLE
- PAVEMENT CATCH BASIN
- FIELD CATCH BASIN
- FLOW ARROW & SIZE
- PUMP STATION

CITY OF FRASER

MAYOR
MOE GEROMETTE

MAYOR PRO-TEM
WILLIAM A. MORELLI

CITY MANAGER
JEFFREY A. BREMER

CLERK
PAMELA J. LAVERS

COUNCIL
DAN ACCAVITTI
SANDRA CALOIA
BARBARA JENNINGS
JOHN A. SEXAUER
JANICE A.B. WILSON

STORM SEWER MAP

CAUTION

THIS MAP IS INTENDED FOR REFERENCE PURPOSES ONLY.

ANDERSON, ECKSTEIN AND WESTRICK, INC. AND THE CITY OF FRASER DO NOT GUARANTEE THE ACCURACY OF THIS INFORMATION AND DISCLAIMS ALL LIABILITY FROM ALL CLAIMS, SUITS, DEMANDS AND JUDGEMENTS ARISING FROM THE USE OF THIS INFORMATION.

KEY PLAN

ANDERSON, ECKSTEIN AND WESTRICK, INC.
Civil Engineers • Surveyors • Architects
51301 Schoenherr Road, Shelby Township, Michigan 48315
Phone 586-726-1234 Fax 586 726 8705

DRAWING SCALE: 1" = 100'	DRAWING FILE: MAP_23.DWG
DRAWING DATE: APRIL 17, 2003	ATTACH XREFS: M:\FRASER\DWG\MASTERS\PARCEL
PLOT SCALE: 1 = 100	PLOT CONFIG.: GIS 100 SCALE BLACK & COLOR
PLOT DATE: NOVEMBER 2, 2009	DRAWN BY: GIS DEPARTMENT / CHECKED BY: T.L.D.

© COPYRIGHT 1999-2009, ANDERSON, ECKSTEIN & WESTRICK, INC.
© COPYRIGHT 1999-2009, CITY OF FRASER, MICHIGAN
* ALL RIGHTS RESERVED

REVISIONS \ UPDATES		CITY OF FRASER BASE MAP NO.
DATE	REMARKS	23

CHARTER TOWNSHIP OF CLINTON

15 MILE RD.

CITY OF STERLING HEIGHTS

HAYES RD.

CRISTINI CT. (60')

CRISTINI CT. (60')

EBERLEIN DR.

(60') DR.

PINE

HIDDEN

DEEPWOOD CT. W.(60')

DEEPWOOD CT. E.

FRENCH CREEK DR.

KINGSWAY CT.

WILDWOOD CT.

WINDEMERE CT.

RIDGEMONT CT.

FRENCH CREEK

RAMBLING S.

SPICEWAY

PIONEER

FLOWER HILL

UTICA RD.

CLARKSTON

NORTH

W E

S

1" = 100'

SEE MAP NO. 20

SEE MAP NO. 23

LEGEND

- STORM MANHOLE
- PAVEMENT CATCH BASIN
- FIELD CATCH BASIN
- FLOW ARROW & SIZE
- PUMP STATION

CITY OF FRASER

MAYOR
MOE GEROMETTE

MAYOR PRO-TEM
WILLIAM A. MORELLI

CITY MANAGER
JEFFREY A. BREMER

CLERK
PAMELA J. LAVERS

COUNCIL
DAN ACCAVITTI
SANDRA CALOIA
BARBARA JENNINGS
JOHN A. SEXAUER
JANICE A.B. WILSON

STORM SEWER MAP

CAUTION

THIS MAP IS INTENDED FOR REFERENCE PURPOSES ONLY.

ANDERSON, ECKSTEIN AND WESTRICK, INC. AND THE CITY OF FRASER DO NOT GUARANTEE THE ACCURACY OF THIS INFORMATION AND DISCLAIMS ALL LIABILITY FROM ALL CLAIMS, SUITS, DEMANDS AND JUDGEMENTS ARISING FROM THE USE OF THIS INFORMATION.

KEY PLAN

ANDERSON, ECKSTEIN AND WESTRICK, INC.
Civil Engineers • Surveyors • Architects
51301 Schoenherr Road, Shelby Township, Michigan 48315
Phone 586-726-1234 Fax 586 726 8705

DRAWING SCALE: 1" = 100'	DRAWING FILE: MAP_24.DWG
DRAWING DATE: APRIL 17, 2003	ATTACH XREFS: M:\FRASER\DWG\MASTERS\PARCEL
PLOT SCALE: 1 = 100	PLOT CONFIG.: GIS 100 SCALE BLACK & COLOR
PLOT DATE: NOVEMBER 8, 2004	DRAWN BY: GIS DEPARTMENT / CHECKED BY: T.L.D.

© COPYRIGHT 1999-2009, ANDERSON, ECKSTEIN & WESTRICK, INC.
© COPYRIGHT 1999-2009, CITY OF FRASER, MICHIGAN
* ALL RIGHTS RESERVED

REVISIONS \ UPDATES		CITY OF FRASER BASE MAP NO.
DATE	REMARKS	24